


2020 Ramp & Roadway



Washington State Department of
Transportation

**Northwest Region- Whatcom County
Data Station Reference Guide**

Table of Contents

Legend

I-5

SR 9

SR 539

SR 543

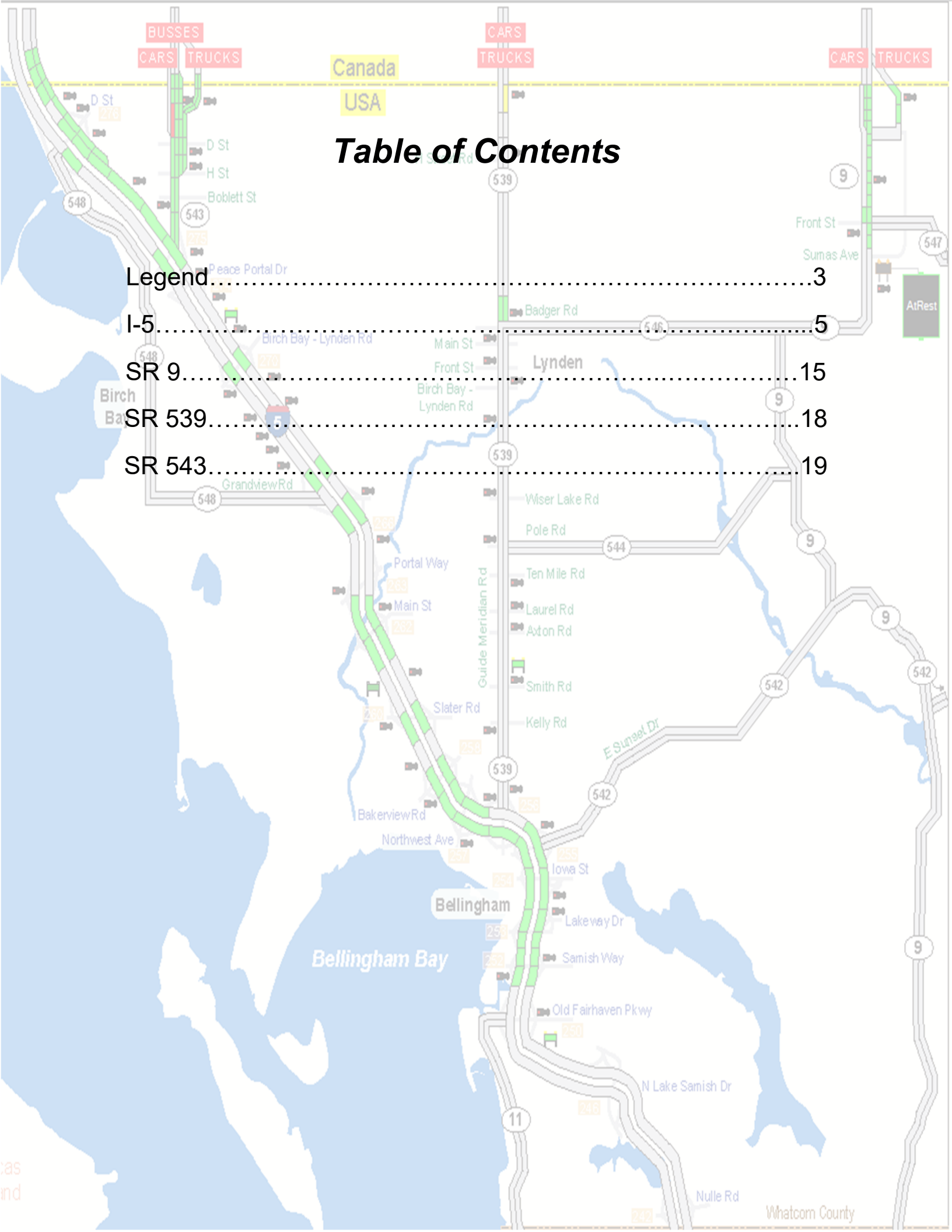
3

5


15

18

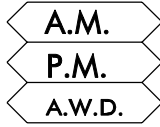
19



LEGEND



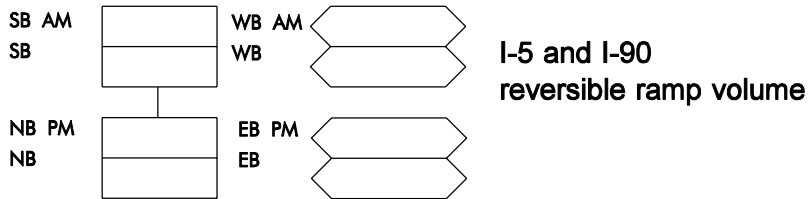
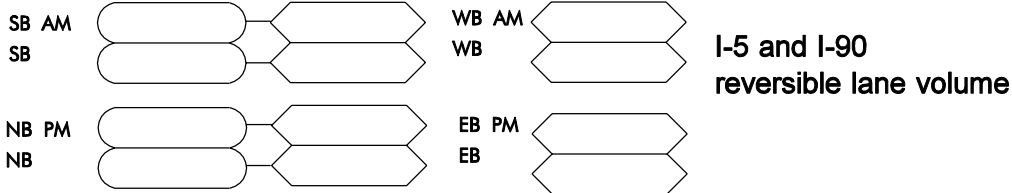
ramp volume



high-occupancy vehicle (HOV) lane volume



mainline volume
(does not include HOV lane volume)



HOV facility



beginning or end of HOV facility



metered ramp shoulder



peak hour occurred outside of normal peak hour
(6 to 9:45 AM or 2:30 to 6:45 PM; See Appendix)

S

speed data available at this location

T

data obtained from tube counters

A.M.

am peak hour volume

P.M.

pm peak hour volume

CONSTR

data not available due to construction

A.W.D.

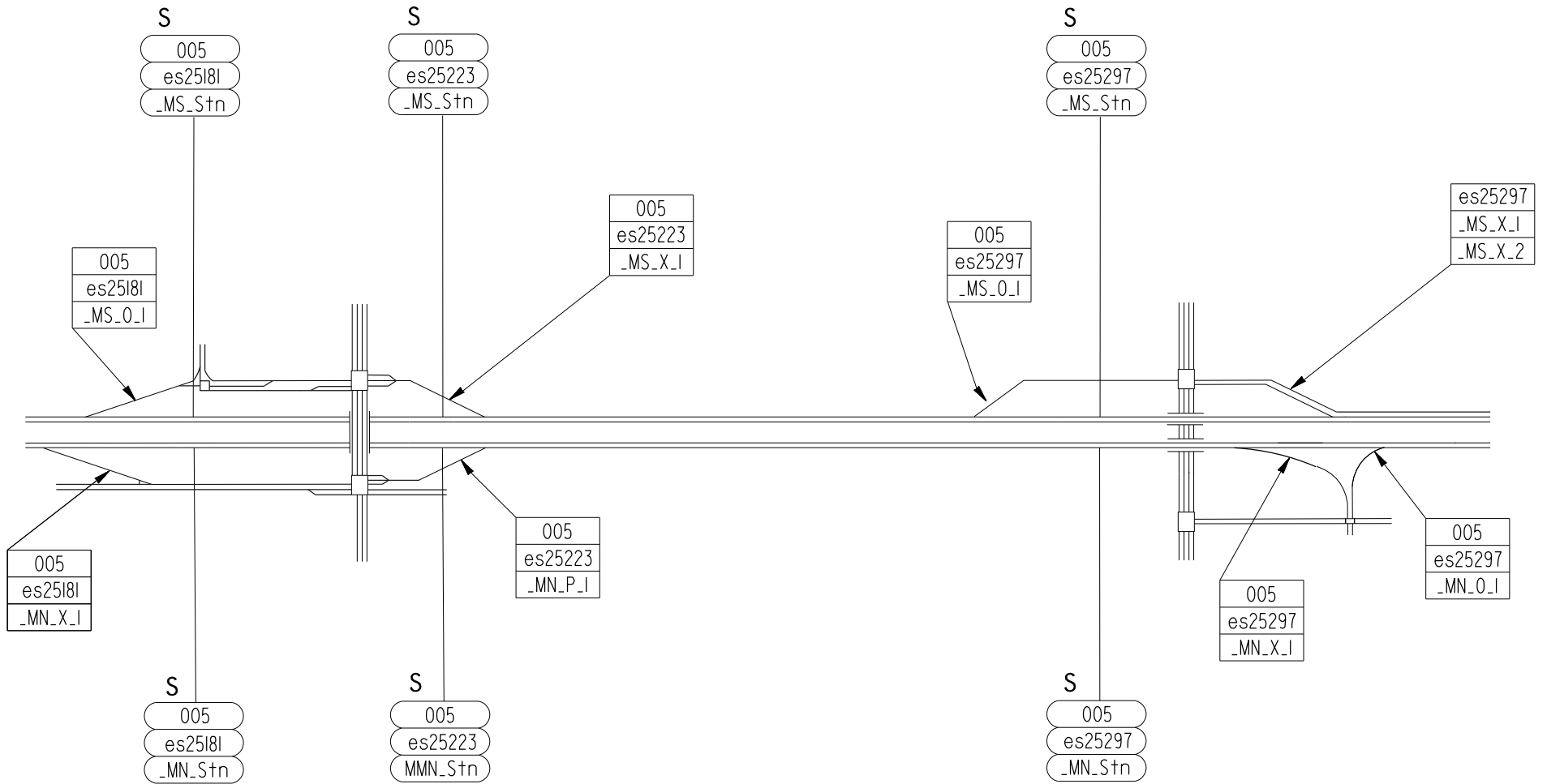
average weekday volume

N.A.

data not available

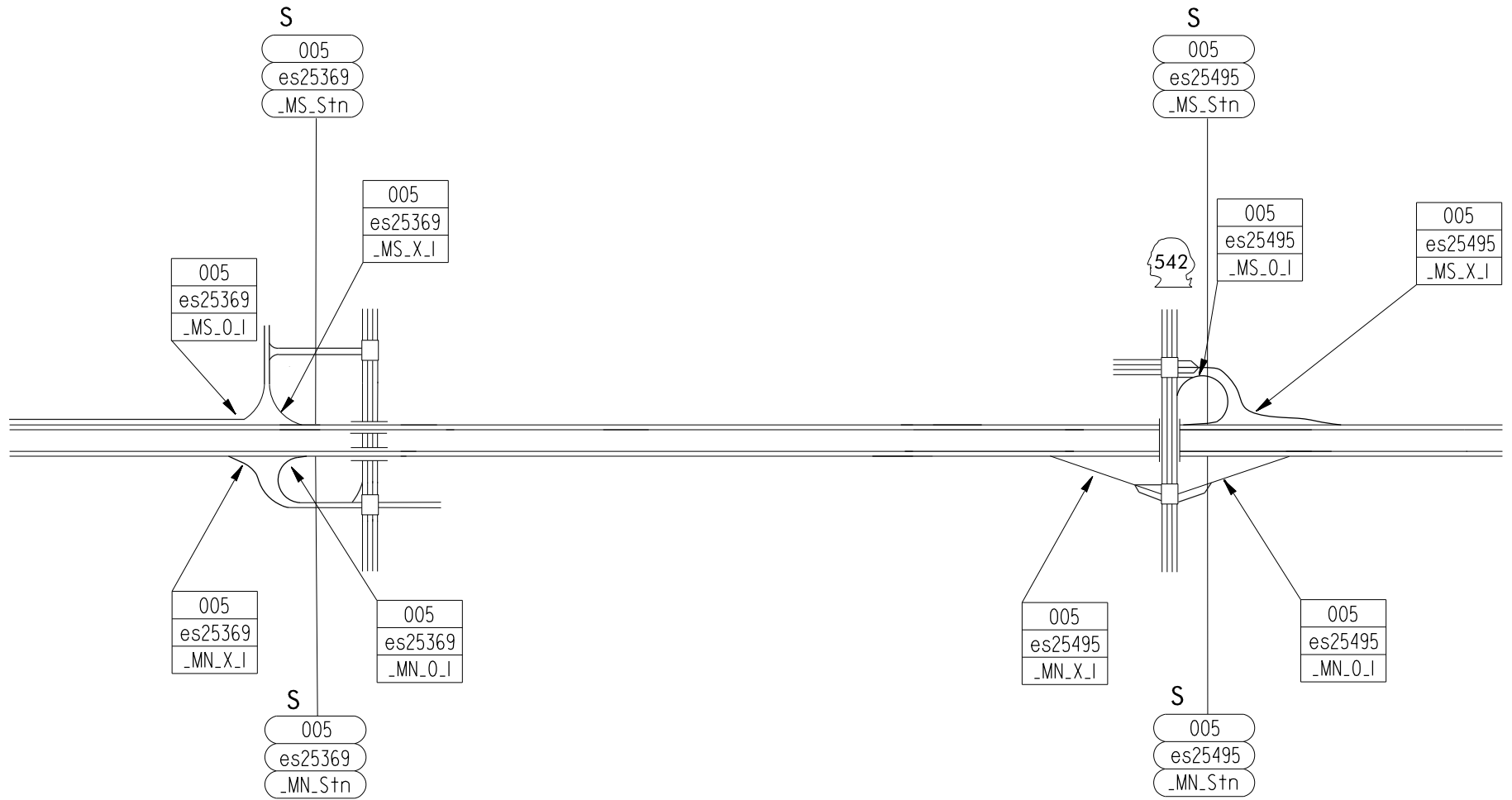
EXIT 252
SAMISH WAY

EXIT 253
LAKEWAY DR



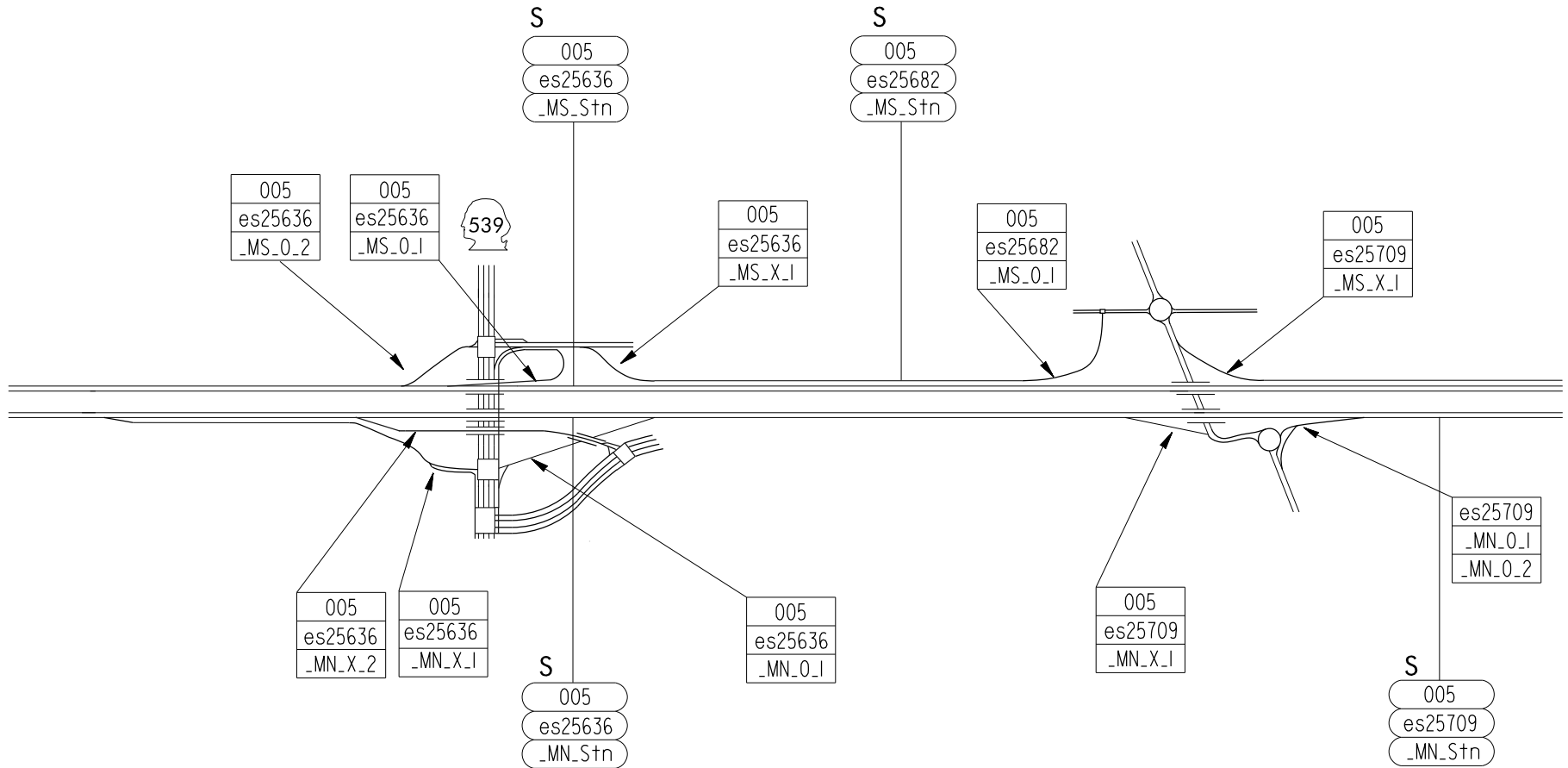
EXIT 254
OHIO ST IOWA ST

EXIT 255
SR 542
SUNSET DR



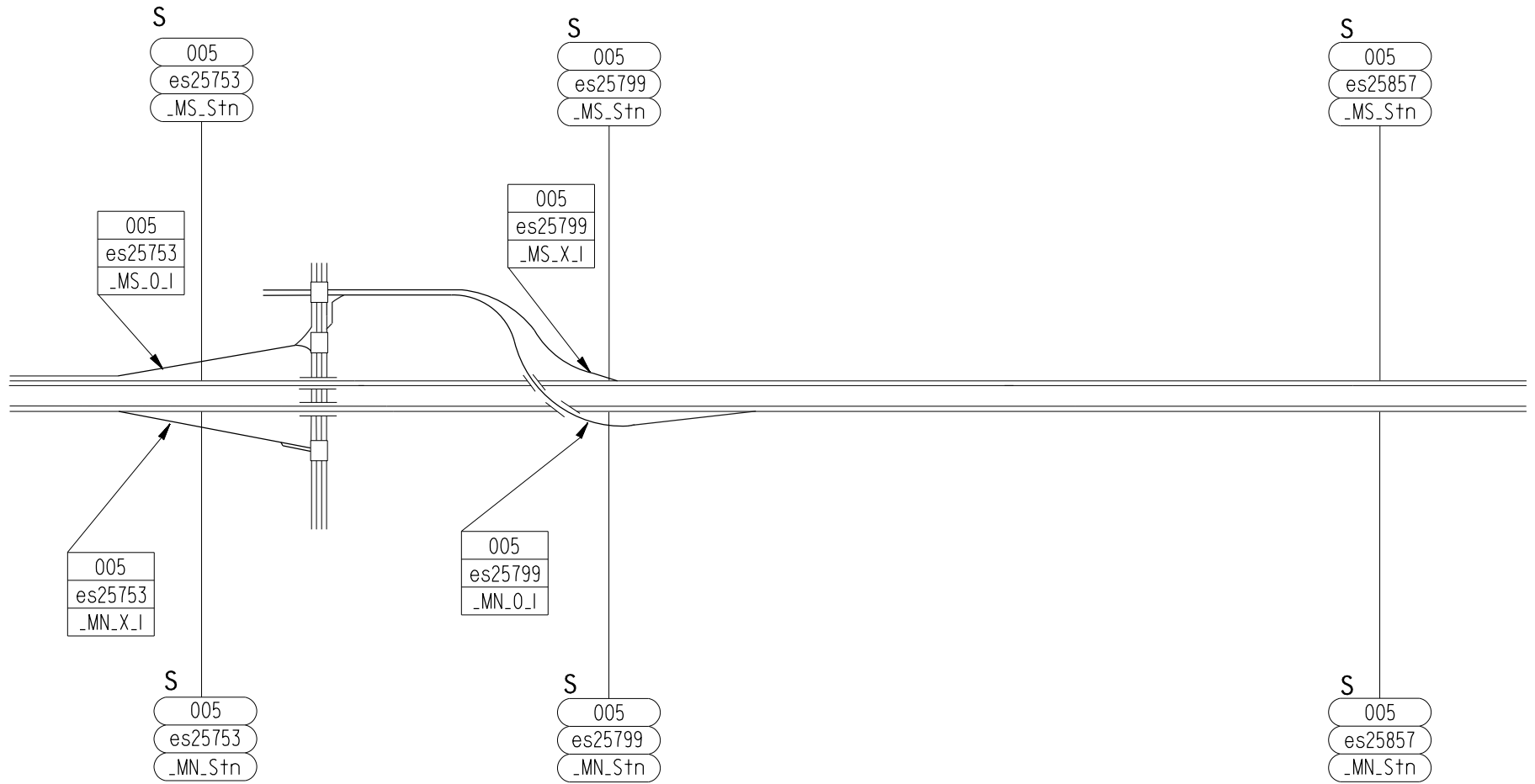
EXIT 256A/B
SR 539
MERIDIAN ST

EXIT 257
NORTHWEST AVE

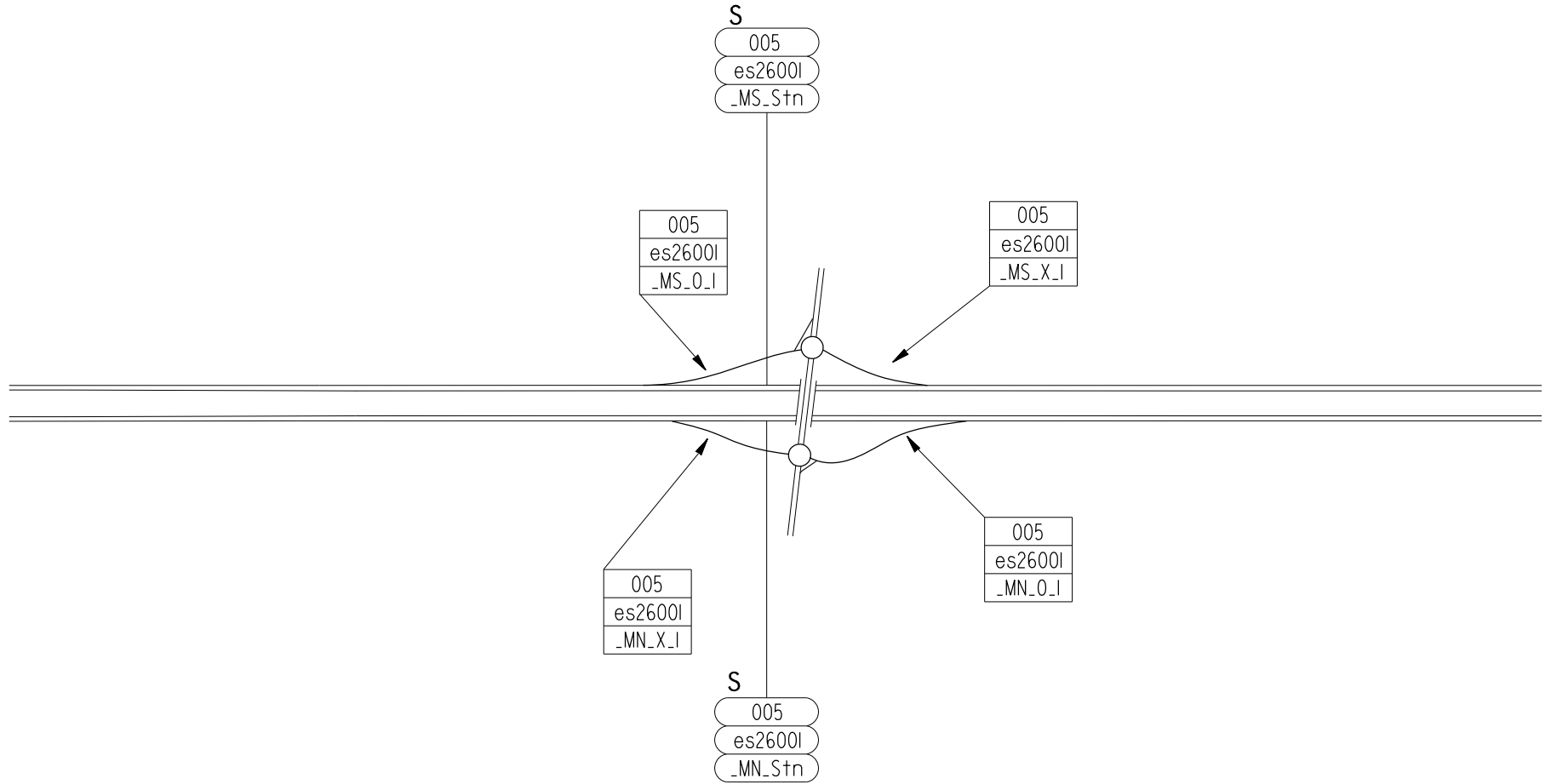


EXIT 258
BAKERVIE RD

BELLINGHAM AIRPORT



EXIT 260
SLATER RD



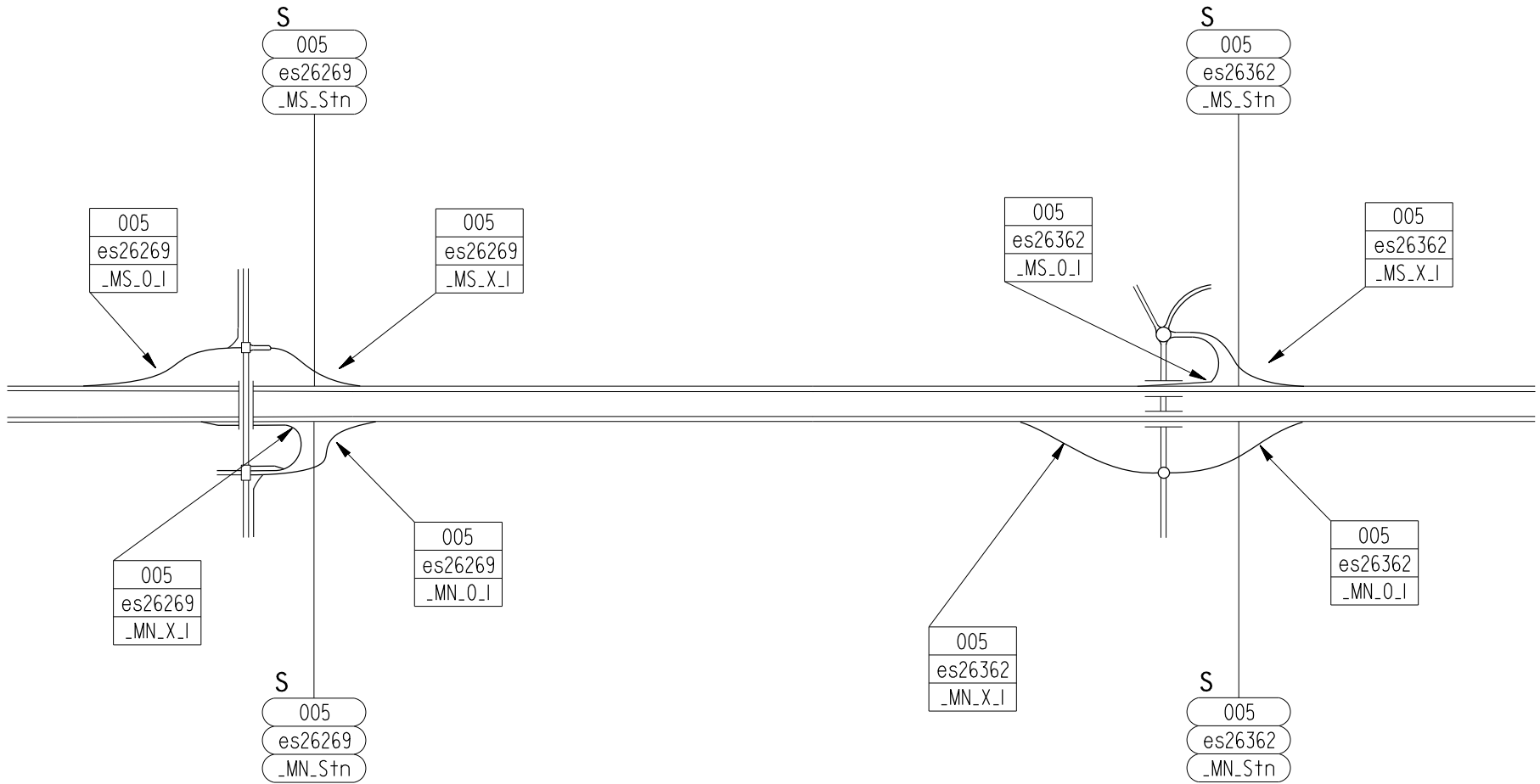
Washington State
Department of Transportation



5
OF
10

EXIT 262
MAIN ST

EXIT 263
PORTAL WAY



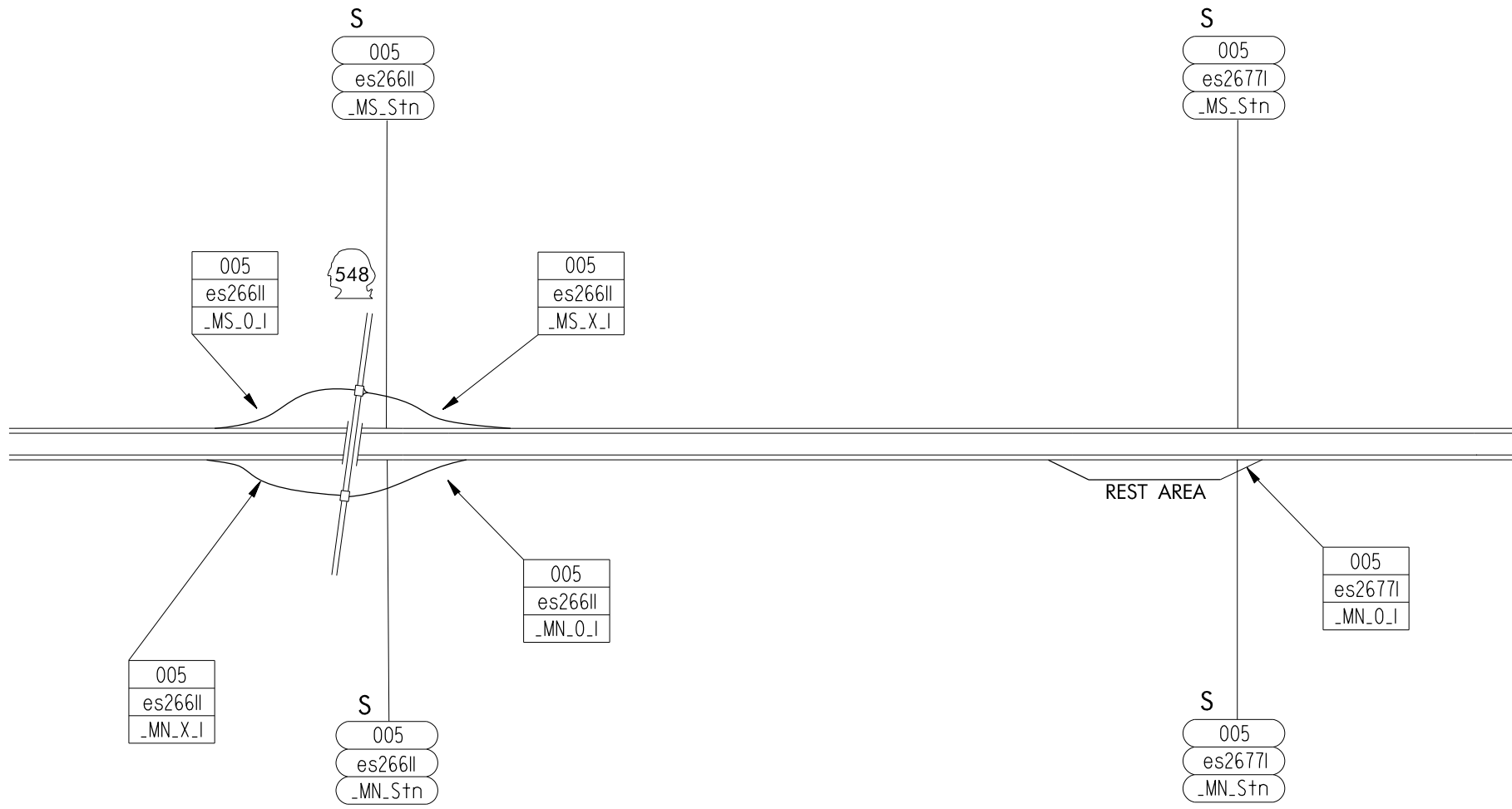
Washington State
Department of Transportation



6
OF
10

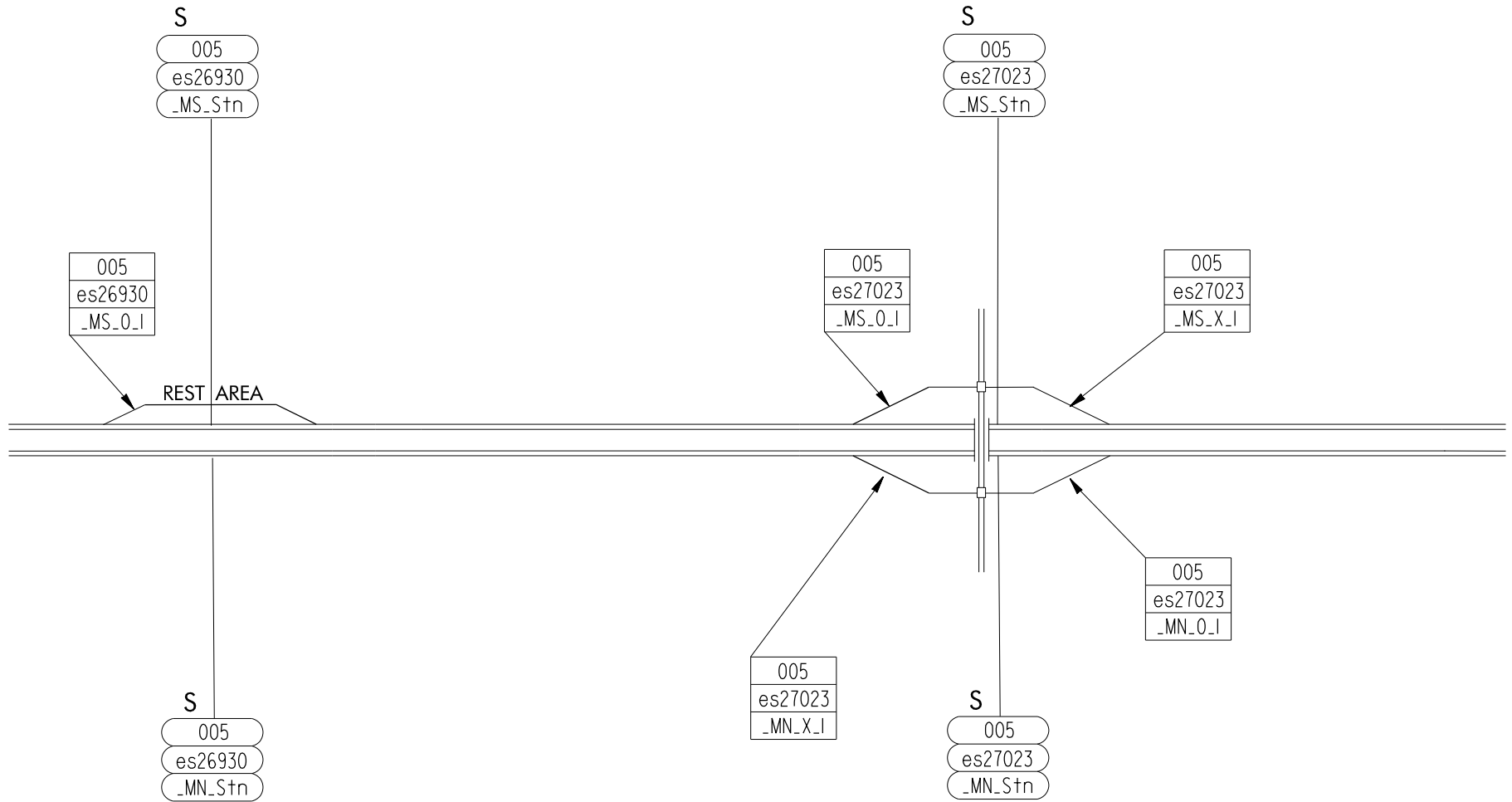
EXIT 266
SR 548
GRANDVIEW RD

NORTHBOUND CUSTER REST AREA



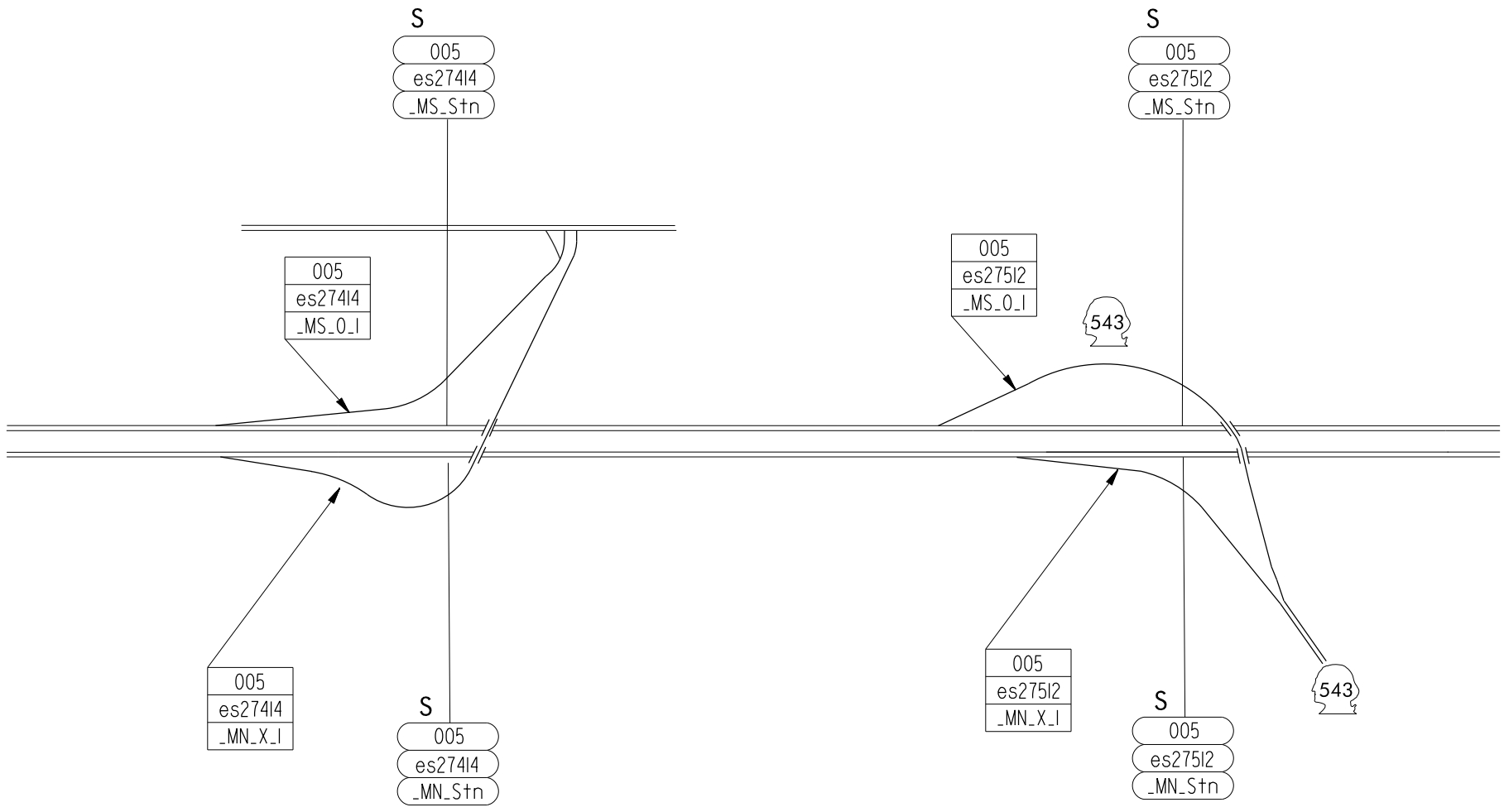
SOUTHBOUND CUSTER REST AREA

EXIT 270
BIRCH BAY LYNDEN RD



EXIT 274
PEACE PORTAL DR

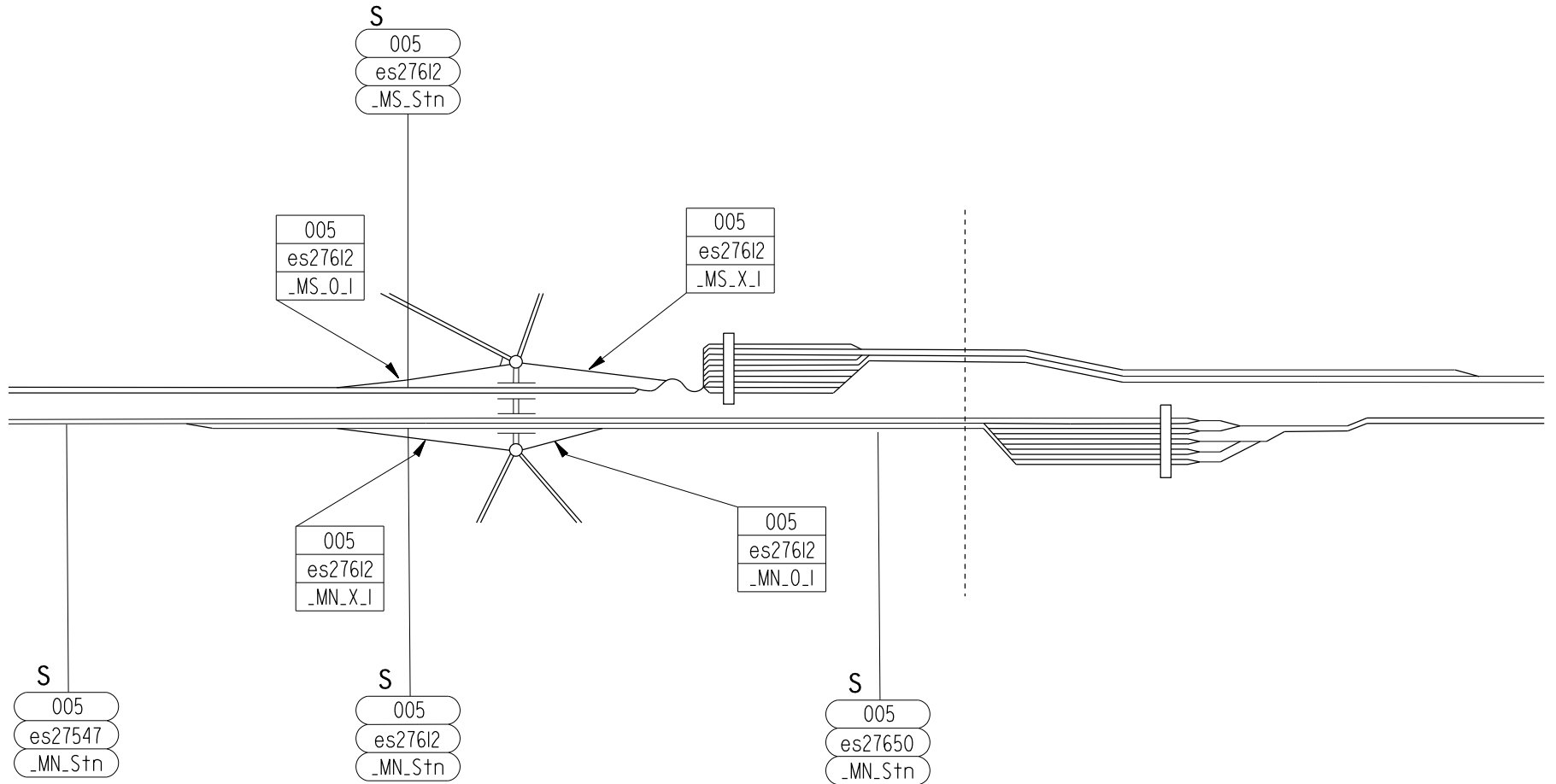
EXIT 275
SR 543



EXIT 276

D ST

US/CANADIAN BORDER



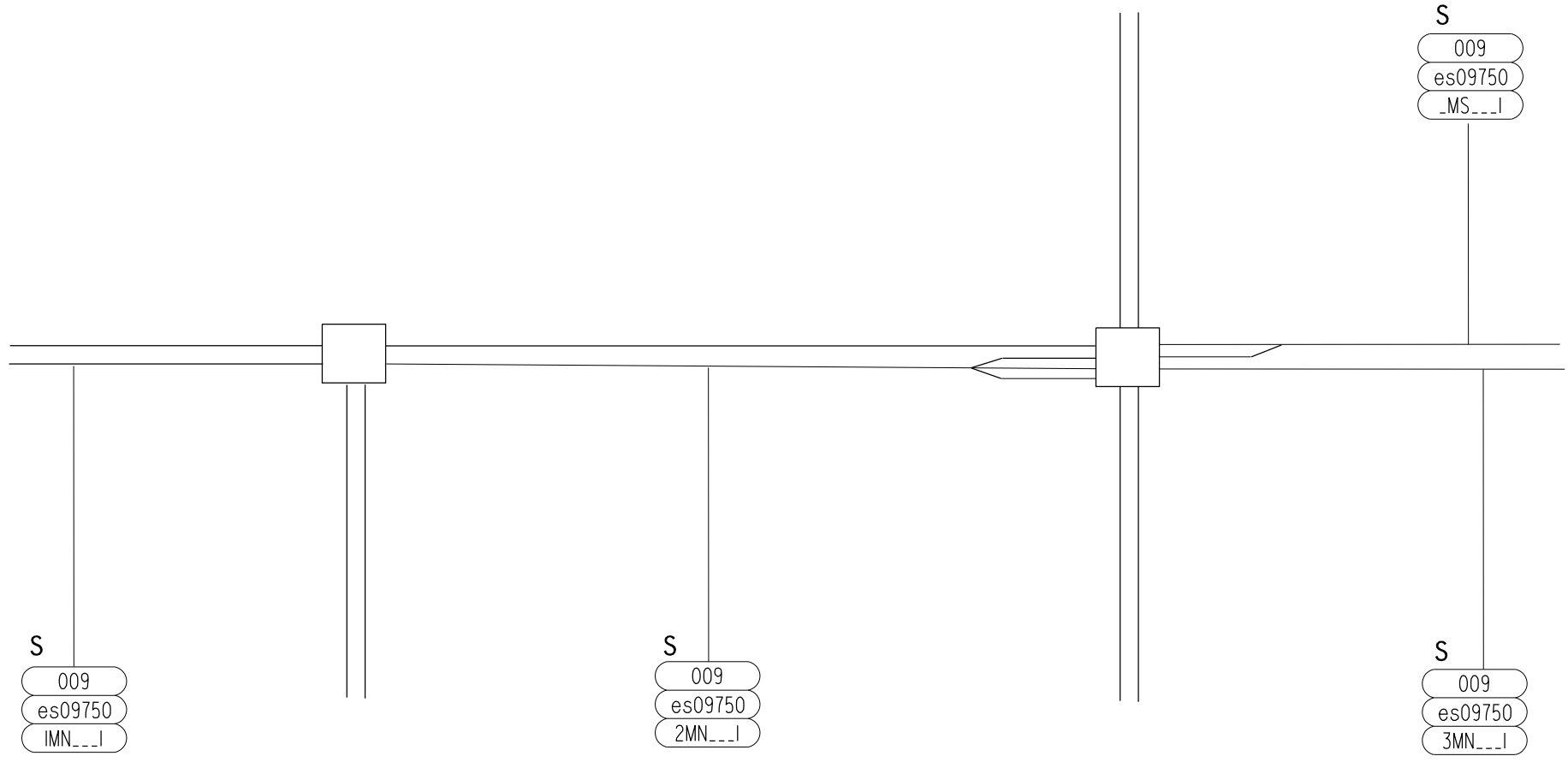
Washington State
Department of Transportation



10
OF
10

SUMAS AVE

FRONT ST



Washington State
Department of Transportation



1
OF
3



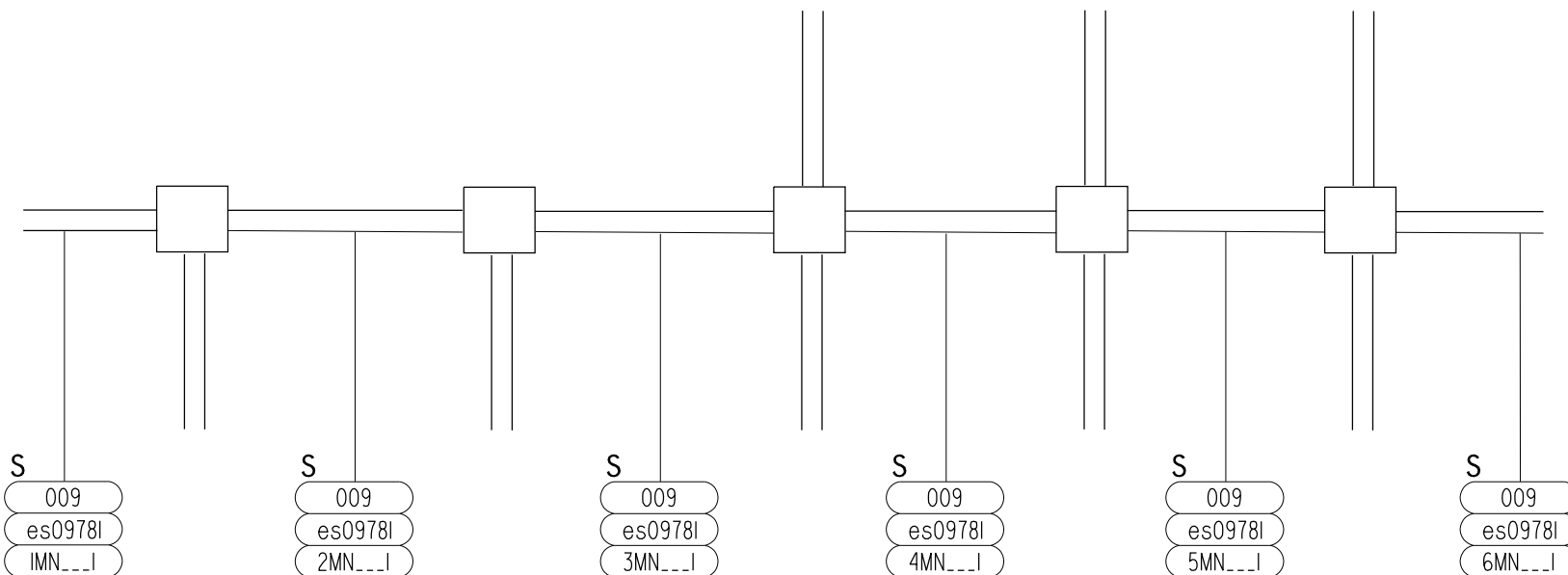
VANCOUVER ST

COLUMBIA ST

3RD ST

2ND ST

1ST ST



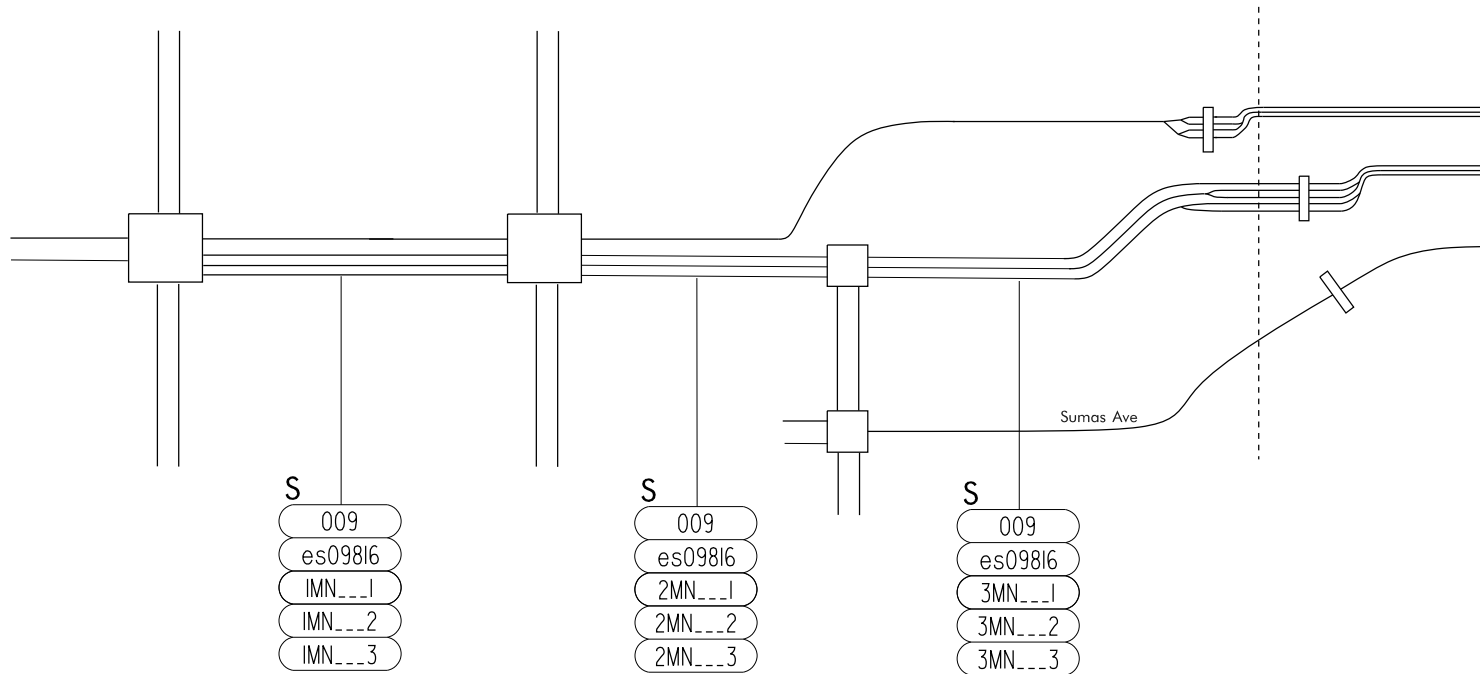


GARFIELD AVE

CLEVELAND ST

HARRISON ST

US/CANADIAN BORDER



Washington State
Department of Transportation



3
OF
3

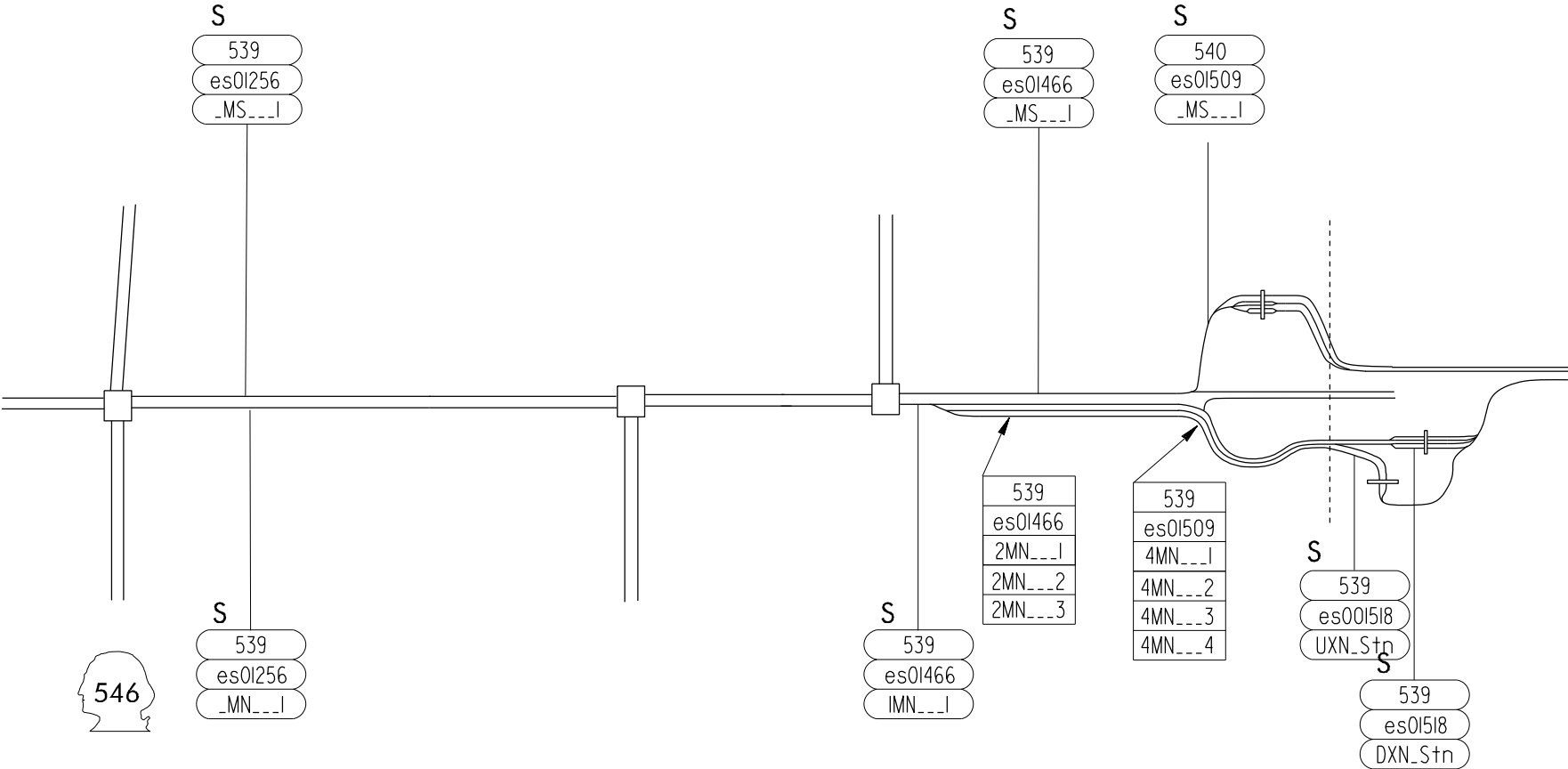


BADGER RD

E PRAIRIE RD

H St

US/CANADIAN BORDER



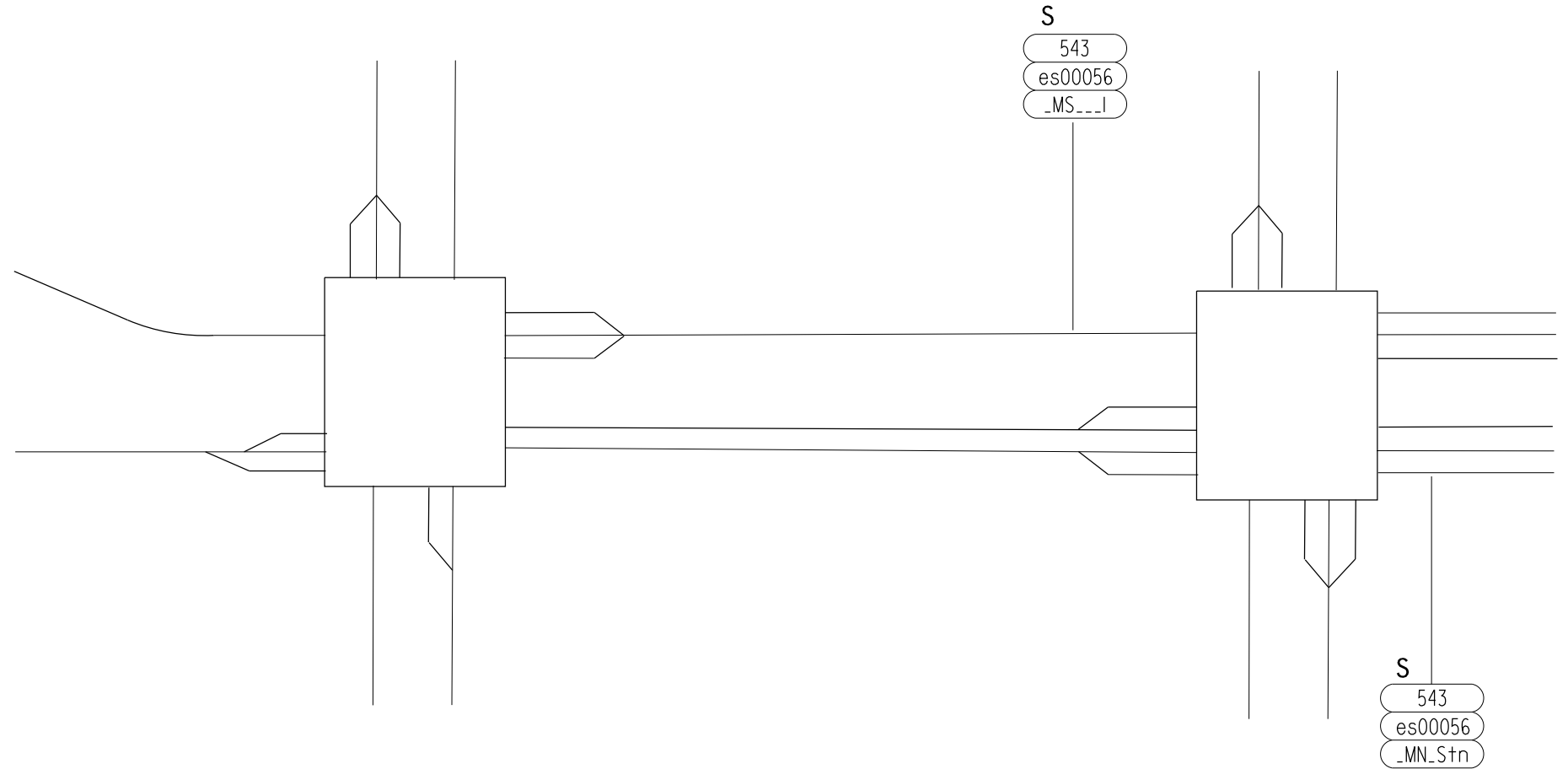
Washington State
Department of Transportation



1
OF
1

BOBLETT ST

H ST



Washington State
Department of Transportation



1
OF
2



US/CANADIAN BORDER

D ST

