

The information contained in this appendix is from Washington State Ferries' Route Reference Book, June 2006 and updated November 2013. Note that the Keystone Terminal has since been renamed the Coupeville Terminal.

## **Anacortes/San Juan Islands/Sidney Route Overview**

- [Anacortes](#)
- [Lopez](#)
- [Shaw](#)
- [Orcas](#)
- [Friday Harbor](#)
- [Sidney, B.C.](#)

## **Coupeville (Keystone)/Port Townsend Route Overview**

- [Coupeville \(Keystone\)](#)
- [Port Townsend](#)

## **Mukilteo/Clinton Route Overview**

- [Mukilteo](#)
- [Clinton](#)

## **Edmonds/Kingston Route Overview**

- [Edmonds](#)
- [Kingston](#)

## **Seattle/Bainbridge Island/Bremerton Route Overview**


- [Seattle](#)
- [Bainbridge Island](#)
- [Bremerton](#)

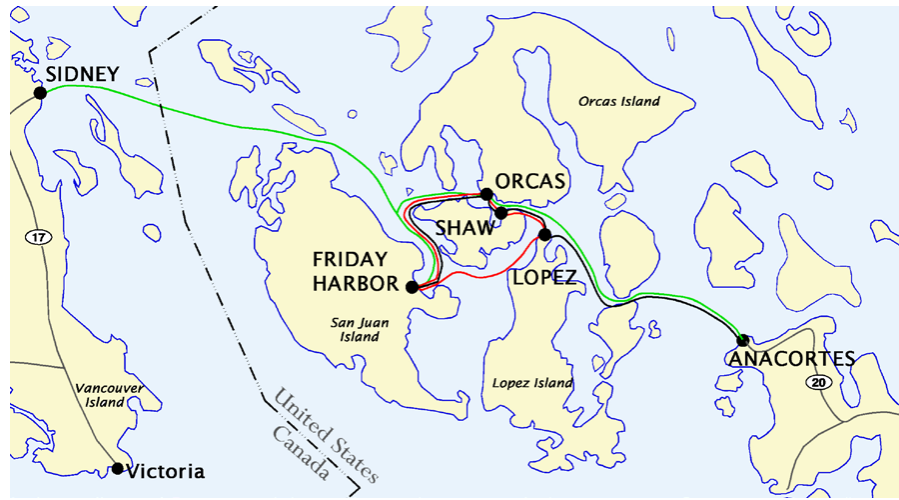
## **Fauntleroy/Vashon/Southworth Route Overview**

- [Fauntleroy](#)
- [Vashon](#)
- [Southworth](#)

## **Point Defiance/Tahlequah Route Overview**

- [Point Defiance](#)
- [Tahlequah](#)





### ***ANACORTES / SAN JUAN ISLANDS / SIDNEY*** **ROUTE OVERVIEW**

This ferry route connects Anacortes (approximately 80 miles northwest of Seattle), to the San Juan Island ferry terminals (Friday Harbor, Orcas, Shaw and Lopez) and to Sidney B.C. This route has the only international ferry service with WSF. There are three separate runs: the Anacortes to Friday Harbor Service (stopping at Orcas, Shaw and Lopez - shown in black above), the Inter-Island Service (running only between Friday Harbor, Orcas, Shaw and Lopez - shown in red above), and the International Service (running from Anacortes to Sidney, B.C., with stops at Orcas and Friday Harbor - shown in green above). The crossing time between Anacortes and Sidney, B.C. is approximately 2½ hours.

The annual ridership for Anacortes/San Juan Islands (including inter-island travel) has grown from 711,500 riders in 1975 to about 1.6 million riders with more than 751,000 vehicles in 2007 (not including 91,000 inter-island riders/vehicles). However, annual ridership for Anacortes/Sidney, B.C. has dropped from 195,000 in 1975 to 113,000 (with 39,000 vehicles) in 2007. All four San Juan Island terminals are run by private contractors.



WSF Route Reference Book

Anacortes

HISTORY

The west timber trestle was built in 1959, with the east timber trestle added in 1971. The main transfer span was constructed in 1959 and rebuilt as a steel structure in 1994. The auxiliary transfer span was constructed in 1970 and rebuilt in 2002, with the overhead loading also added in 1970.

The terminal has a combination of steel and timber dolphins. The steel wingwalls were built in 1997 on the main and auxiliary slips. A half-wing was added in 1971 on Tie-up Slip 1 and a timber wingwall on Tie-up Slip 2 in 1978.

FACILITY

- Serves 5 terminals (with routes to the San Juan Islands and Sidney, B.C.)
- Two slip facility with overhead loading (and two tie-up slips)
- Holding lanes capacity - 15 lanes holding approximately 450 vehicles
- There are 4 auto toll booths
- Terminal employs 23 people
- 2007 ridership (not including inter-island): 1,630,230 riders and 751,756 vehicles for Anacortes/San Juan Islands; 113,460 riders and 39,020 vehicles for Anacortes/Sidney, B.C.

GEOGRAPHIC DATA

Terminal Contact: Anacortes Ferry Terminal  
2100 Ferry Terminal Road Suite A  
Anacortes, WA 98221-4057  
(206) 264-3560; (206) 264-3561 fax

County: Skagit

Section, Township, Range: 22, 35N, 01E

Latitude/Longitude: 48° 30' 26" N / 122° 40' 30" W

Zoning Designation: Commercial Marine

Comprehensive Plan Designation: Commercial Marine

Property Owner: Port of Anacortes  
PO Box 297  
Anacortes, WA 98221

Tax Parcel Number(s): P31577, P31548, P31561,  
P31672, P31668

Jurisdiction: City of Anacortes  
Director  
Planning & Community Development  
PO Box 547  
Anacortes, WA 98221  
(360) 299-1942; (360) 293-1928 (fax)

Fire Dept. Contact: Senior Plans Examiner  
Building Department  
(360) 293-1901

Adjacent Parcels:

WEST:  
TP#: P31560

SOUTH:  
TP#: P58127

SOUTHWEST:  
TP#: P58918

SOUTH:  
TP#: P58126

SOUTH:  
TP#: P58128

EAST:  
TP#s: P31667, P31576, P31670

See [Skagit County Assessor Office](#) for current ownership information

Anacortes-1

**WSF Route Reference Book**

**ENGINEERING DATA**

See latest Life Cycle Cost Model (LCCM) for information

**ENVIRONMENTAL DATA**

*Environmental Notes:*

*Water Body:* Guemes Channel (Rosario Strait tributary)

*Shoreline Designation:* Urban II

*Shorelines Contact:* Land Use Permit Manager  
Anacortes Planning Department  
(360) 299-1943

*Area Habitat Biologist:* Washington Department of Fish and Wildlife  
PO Box 1100  
La Conner, WA 98257  
(360) 466-4345

**CONTRIBUTING PARK & RIDES**

<u>NAME</u>	<u>LOCATION</u>	<u>CAPACITY</u>	<u>COST</u>	<u>UTILIZATION</u>
Parking Lot A	At terminal; west of terminal building	231*	Note***	100%* (summer wknd)
Parking Lot B	At terminal; west of exit lanes	106*	Note***	100%* (summer wknd)
Parking Lot C	At terminal; east of tollbooth	115*	Note***	100%* (summer wknd)
Parking Lot D	At terminal; upland from tollbooth	791	Note***	New lot; unknown
March's Point Park & Ride	March Point Rd. (off of Hwy. 20)	135		75-100% (May-Sept)** 20-25% (Oct.-April)**

\*Figures based on terminal supervisor's statement

\*\*Figures based on transit agent's statement; shuttle to ferry terminal runs May-Sept.

\*\*\*Up to 24 hours - \$10.00; Three days - \$20.00; One week - \$30.00; Monthly - \$75.00

Anacortes-2

WSF Route Reference Book

Lopez

HISTORY

The ferry terminal was built in 1980, including the steel transfer span, steel towers, floating concrete wingwalls and concrete floating dolphins.

FACILITY

- Has routes to Anacortes and inter-island transportation between the San Juan Islands
- One slip facility
- Holding lanes capacity - 4 lanes holding approximately 88 vehicles
- There are no auto tollbooths
- Terminal operated by private contractors
- 2007 ridership: 314,476 riders and 151,054 vehicles (not including inter-island riders/vehicles)

GEOGRAPHIC DATA

Terminal Contact: Lopez Ferry Terminal  
Ferry Road  
Lopez Island, WA 98261  
(206) 515-3941; (360) 676-2228 fax

County: San Juan

Section, Township, Range: 36, 36, 02W

Latitude/Longitude: 48° 34' 13" N / 122° 51' 35" W

Zoning Designation: Rural General

Comprehensive Plan Designation: Rural General

Property Owner: State of Washington (State Lands Div. & DOT)

Tax Parcel Number(s): 263632003000  
(Holding, Park 'n Ride; State Lands Div.)  
263632004000  
(Parking Lot; DOT)  
263632001000  
(Undevel. Residential Property; DOT)

Jurisdiction: San Juan County  
San Juan County Permit Center  
PO Box 947  
Friday Harbor, WA 98250  
permits@sanjuanco.com  
(360) 378-2354

Fire Dept. Contact: Robert Low, SJ County Fire Marshal  
(360) 378-3473

Adjacent Parcels:

WEST:  
TP#: 263650015000

SOUTHWEST, WEST,  
NORTHWEST, NORTH:  
TP#: 263650012000

EAST:  
Dept. of Nat. Resources

SOUTHWEST:  
TP#: 263633018000

263650013000  
263632009000  
263632006000  
263632002000  
263650009000  
263650011000

SOUTH:  
TP#: 263633001000

See [San Juan County Assessor Office](#) for current ownership information

WSF Route Reference Book

ENGINEERING DATA

See latest Life Cycle Cost Model (LCCM) for information

ENVIRONMENTAL DATA

*Water Body:* Harney Channel

*Shoreline Designation:* Conservancy

*Shorelines Contact:* San Juan County Permit Center  
 permits@sanjuanco.com  
 (360) 378-2354

*Area Habitat Biologist:* Washington Department of Fish and Wildlife  
 PO Box 1100  
 La Conner, WA 98257  
 (360) 466-4345

*Environmental Notes:*

Environmentally sensitive area - FEMA flood zone

CONTRIBUTING PARK & RIDES

<u>NAME</u>	<u>LOCATION</u>	<u>CAPACITY</u>	<u>COST</u>	<u>UTILIZATION</u>
Terminal Parking	East of holding lanes	50		100+ %*
Drop-off Terminal Parking	West of dock	17		100%*

\*Figures based on terminal agent's statement

Lopez-2

WSF Route Reference Book

**Shaw**

HISTORY	FACILITY
<p>The timber trestle was built in 1974 and then upgraded in 2003. Also built in 2003 were the concrete &amp; steel towers, the timber bridge seat with 30" pipe (w/anchors) piling, and the steel transfer span. Steel wingwalls were built in 2003/2004. The right inner and outer steel dolphins were constructed in 2010.</p>	<ul style="list-style-type: none"> <li>• Has routes to Anacortes and inter-island transportation between the San Juan Islands</li> <li>• One slip facility</li> <li>• Holding lanes capacity - 2 lanes holding approximately 22 vehicles</li> <li>• There are no auto tollbooths</li> <li>• Terminal operated by private contractors</li> <li>• 2007 ridership: 30,682 riders and 15,834 vehicles (not including inter-island riders/vehicles)</li> </ul>

**GEOGRAPHIC DATA**

*Terminal Contact:* Shaw Island Ferry Terminal  
 Ferry Dock Road  
 Shaw Island, WA 98286  
 (206) 515-3964; (360) 468-4660 fax

*Property Owner:* State of Washington  
 State Lands Division  
 PO Box 47014  
 Olympia, WA 98504-7014

*County:* San Juan

*Tax Parcel Number(s):* 262712002000

*Section, Township, Range:* 27, 36N, 02W

*Jurisdiction:* San Juan County  
 San Juan County Permit Center  
 PO Box 947  
 Friday Harbor, WA 98250  
 permits@sanjuanco.com  
 (360) 378-2354

*Latitude/Longitude:* 48° 35' 87" N / 122° 55' 40" W

*Zoning Designation:* Rural Farm Forest

*Comprehensive Plan Designation:* Rural Farm Forest

*Fire Dept. Contact:* Robert Low, SJ County Fire Marshal  
 (360) 378-3473

*Adjacent Parcels:*

EAST: SOUTH:  
 TP#: 262712001000 TP#: 262712003000

See [San Juan County Assessor Office](#) for current ownership information

**ENVIRONMENTAL DATA**

*Water Body:* Harney Channel  
*Shoreline Designation:* Rural  
*Shorelines Contact:* San Juan County Permit Center  
 permits@sanjuanco.com  
 (360) 378-2354

*Environmental Notes:*  
 Species include: Puget Sound/Strait of Georgia coast coho, sockeye, chinook, chum, and sea-run cutthroat trout (NMFS 1997).

*Area Habitat Biologist:* Washington Department of Fish and Wildlife  
 PO Box 1100  
 La Conner, WA 98257  
 (360) 466-4345

Shaw-1



WSF Route Reference Book

CONTRIBUTING PARK & RIDES

<u>NAME</u>	<u>LOCATION</u>	<u>CAPACITY</u>	<u>COST</u>	<u>UTILIZATION</u>
Terminal Parking	South of dock	5		80%*
Pay parking	Southeast of dock	16	\$40/mo	60%*

\*Figures based on terminal agent's statement

Shaw-2

WSF Route Reference Book

Orcas

HISTORY

The timber trestle was built in 1959, and then upgraded in 1987. The steel transfer span was built in 1979 and then upgraded in 1987 as well. There is also one right-inner steel dolphin that was built in 2013. The steel wingwalls and the concrete/steel towers were built in 1999. There are two floating outer dolphins. Both were installed in 2008.

FACILITY

- Has routes to Anacortes, Friday Harbor, and Sidney B.C., as well as inter-island transportation between the San Juan Islands
- One slip facility
- Holding lanes capacity - 8 lanes holding approximately 120 vehicles
- There is one auto tollbooth
- Terminal operated by private contractors
- 2007 ridership: 565,904 riders and 274,224 vehicles (not including inter-island riders/vehicles)

GEOGRAPHIC DATA

Terminal Contact: Orcas Ferry Terminal  
1 Waterfront Street  
Orcas Island, WA 98280  
(206) 515-3942; (360) 376-6334 fax

Property Owner: State of Washington  
State Lands Division  
PO Box 47014  
Olympia, WA 98504-7014

County: San Juan

Tax Parcel Number(s): 262222022000 (dock? - not on map)  
262114012000, 262222024000,  
262222021000, 262222023000  
(various parking & holding)

Section, Township, Range: 22, 36, 02W

Latitude/Longitude: 48° 35' 51" N / 122° 56' 33" W

Zoning Designation: Village

Jurisdiction: San Juan County  
San Juan County Permit Center  
PO Box 947  
Friday Harbor, WA 98250  
[permits@sanjuanco.com](mailto:permits@sanjuanco.com)  
(360) 378-2354

Comprehensive Plan Designation: Activity Center

Fire Dept. Contact: SJ County Fire Marshal  
(360) 378-3473

Adjacent Parcels:

NORTHWEST (of dock):  
TP#: 262222014000

NORTHWEST (of holding lane):  
TP#: 262111011000

NORTH (of dock):  
TP#s: 262222015000

EAST (of holding):  
TP#: 262222012000

NORTH (of holding):  
TP#: 262222026000

SOUTH (of holding lane):  
TP#: 262114010000

WEST (of holding area):  
TP#: 262222009000

See [San Juan County Assessor Office](#) for current ownership information

WSF Route Reference Book

ENVIRONMENTAL DATA

*Environmental Notes:*

*Water Body:* Harney Channel

*Shoreline Designation:* Urban

*Shorelines Contact:* San Juan County Permit Center  
 permits@sanjuanco.com  
 (360) 378-2354

*Area Habitat Biologist:* Washington Department of Fish and Wildlife  
 PO Box 1100  
 La Conner, WA 98257  
 (360) 466-4345

CONTRIBUTING PARK & RIDES

<u>NAME</u>	<u>LOCATION</u>	<u>CAPACITY</u>	<u>COST</u>	<u>UTILIZATION</u>
Terminal Parking	South of holding lanes	38		100%*
Terminal Parking	Southwest of tollbooth	16		50-75%*
Public Pay Parking	East of dock (off-site near post office)	20	Unknown	Unknown
Public Parking	Lot up the hill from Orcas Hotel	20 (approx.)		Unknown

\*Figures based on terminal agent's statement

Orcas-2

WSF Route Reference Book

**Friday Harbor**

**HISTORY**

The timber trestle and steel transfer span were built in 1968, with the timber trestle being upgraded in 1992. A steel wingwall was built on the main slip in 1995, and a half-wing was built on the tie-up slip in 1982 and then upgraded in 1999. On the main slip, two steel dolphins were built in 2013, with a steel dolphin built in 1995. On the tie-up slip, two timber dolphins were built in 1982, with a third built in 1991.

**FACILITY**

- Has routes to Anacortes, the San Juan Islands and Sidney B.C.
- One slip facility (and one tie-up slip)
- Holding lanes capacity - 12 lanes holding approximately 136 vehicles
- There are no auto tollbooths
- Terminal operated by private contractors
- 2007 ridership: 719,168 riders and 310,644 vehicles (not including inter-island & Sidney B.C. passengers/vehicles)

**GEOGRAPHIC DATA**

*Terminal Contact:* Friday Harbor Ferry Terminal  
91 Front Street  
Friday Harbor, WA 98250  
(206) 515-3924; (360) 676-2225 (fax)

*Property Owner:* State of Washington (State Lands Div. & DOT)  
State Lands Division WSDOT  
P.O. Box 47014 P.O. Box 330310  
Olympia, WA 98504-7014 Seattle, WA 98133

*County:* San Juan

*Tax Parcel Number(s):* 351354002000 (Terminal; State Lands Div.)  
351352002000 (Holding; State Lands Div.)  
351391119000 (Holding; DOT)  
351391108000 (Park n' Ride; DOT)

*Section, Township, Range:* 13, 35, 03W

*Latitude/Longitude:* 48° 32' 10" N / 123° 00' 50" W

*Zoning Designation:* Commercial

*Jurisdiction:* Town of Friday Harbor  
Zoning Coordinator  
Town of Friday Harbor  
PO Box 219  
Friday Harbor, WA 98250  
(360) 378-2810; (360) 378-8723 (fax)

*Comprehensive Plan Designation:* Commercial

*Fire Dept. Contact:* Code Compliance Officer  
Building Department  
(360) 378-2810 x234

*Adjacent Parcels:*

NORTHWEST:  
TP#: 351354001000

SOUTHWEST:  
TP#: 351350106000

SOUTHWEST:  
TP#: 351350101000

SOUTH:  
TP#: 351356103000 (not found)

NORTHEAST:  
TP#: 351391122000

SOUTHWEST:  
TP#: 351350105000

SOUTHEAST:  
TP#: 351391101000

SOUTH:  
TP#: 351356101000

SOUTHWEST:  
TP#: 351350104000

SOUTHWEST:  
TP#: 351350103000

EAST:  
TP#: 351391104000

See [San Juan County Assessor Office](#) for current ownership information

Friday Harbor-1

**WSF Route Reference Book**

**ENVIRONMENTAL DATA**

*Water Body:* Friday Harbor

*Shoreline Designation:* Urban

*Shorelines Contact:* Town of Friday Harbor  
 Zoning Coordinator  
 60 Second Street  
 PO Box 219  
 Friday Harbor, WA 98250  
 (360) 378-2810; (360) 378-8723 (fax)

*Area Habitat Biologist:* Washington Department of Fish and Wildlife  
 PO Box 1100  
 La Conner, WA 98257  
 (360) 466-4345

*Environmental Notes:*

Regulated by Compliance Assistance Office (CAO), Ch. 18.08, Ord. 1051, §6, 1997

**CONTRIBUTING PARK & RIDES**

<u>NAME</u>	<u>LOCATION</u>	<u>CAPACITY</u>	<u>COST</u>	<u>UTILIZATION</u>
WSF Commuter Parking (Lot C)	East of remote holding lanes	65-70*		50%*
Port of Friday Harbor Parking	West of dock	Unknown	Unknown	Unknown
Remote Fairgrounds parking	Fairgrounds	Unknown	Unknown	Unknown

\*Figures based on terminal agent's statement

Friday Harbor-2

---

**WSF Route Reference Book*****Sidney, B.C.*****HISTORY**

The timber trestle was demolished and rebuilt as a concrete box girder in 2003. The wingwalls, ramp and apron, floating leads and inner dolphin were all constructed in 2003.

**FACILITY**

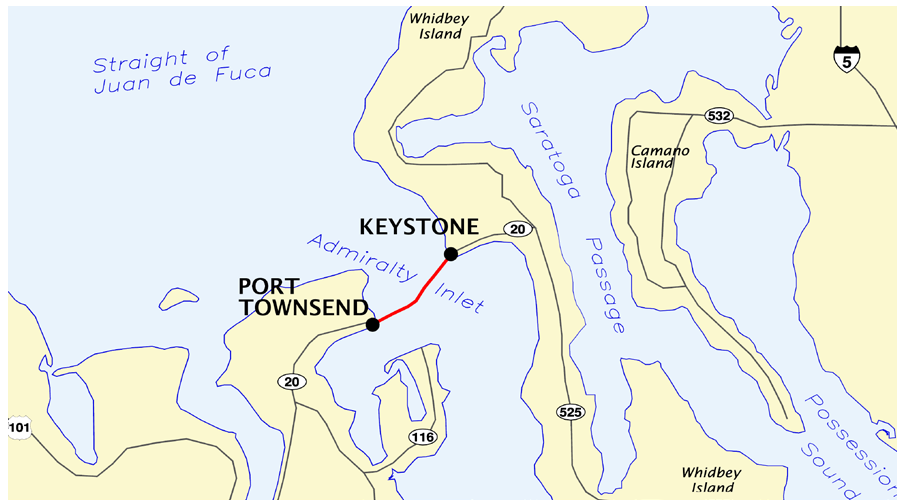
- Has routes to Anacortes, Orcas and Friday Harbor (does not run during winter months)
- One slip facility
- Holding lanes capacity - 22 lanes holding approximately 242 vehicles
- There is one auto tollbooth
- Terminal operated by private contractors
- 2007 ridership: 134,417 riders and 45,519 vehicles

**GEOGRAPHIC DATA**

*Terminal Contact:* Sidney, B.C. Terminal  
2499 Ocean Avenue  
Sidney, B.C. V8L1T3 Canada  
(250) 656-1831; (250) 656-3760 fax

*Located on Vancouver Island in British Columbia, Canada.*

Sidney B.C.-1



## KEYSTONE / PORT TOWNSEND ROUTE OVERVIEW

This ferry route connects Port Townsend (located on the northeast corner of the Olympic Peninsula) and Keystone (located on the west side of Whidbey Island). This run provides connection from the northern Olympic Peninsula to the mainland by way of Clinton and Whidbey Island. The crossing time between Port Townsend and Keystone is approximately 30 minutes.

The annual ridership for Port Townsend/Keystone has grown from 200,000 riders in 1975 to more than 688,000 riders with 326,000 vehicles in 2007.



Washington State Ferries

## WSF Route Reference Book

**Coupeville (Formerly Keystone)****HISTORY**

There is no trestle at this facility. The concrete bridge seat was built in 1979 (at the shoreline) along with the steel transfer span. Timber dolphins were built in 1979 & 1982, and a steel pile dolphin was built in 2002. The steel wingwalls were constructed in 2010.

**FACILITY**

- One slip facility
- Holding lanes capacity - 10 lanes holding approximately 120 vehicles
- There are 2 auto toll booths
- Terminal employs 8 people
- 2007 ridership: 688,616 riders and 326,603 vehicles

**GEOGRAPHIC DATA**

*Terminal Contact:* Coupeville Ferry Terminal  
1400 South State Route 20  
Coupeville, WA 98239  
(206) 264-3565; (206) 264-3566 fax

*Property Owner:* Wash. St. Parks & Rec. Commission  
P.O. Box 42650  
Olympia, WA 98504

*Tax Parcel Number(s):* R13122-250-2950

*County:* Island

*Jurisdiction:* Island County

*Section, Township, Range:* 22, 31, 01E

Director

*Latitude/Longitude:* 48° 09' 33" N / 122° 40' 14" W

Planning and Community Development

PO Box 5000

*Zoning Designation:* Park

Coupeville, WA 98239-5000

(360) 679-7344

*Comprehensive Plan Designation:* Park

*Fire Dept. Contact:* Building Official  
(360) 679-7308

*Adjacent Parcels:*

EAST:  
TP#: R13122-250-3200

NORTHWEST:  
TP#: R13122-310-2600

See [Island County Assessor Office](#) for current ownership information

**ENVIRONMENTAL DATA***Environmental Notes:*

*Water Body:* Admiralty Inlet

Marine Fish & Wildlife Habitat Conservation

*Shoreline Designation:* Urban

Area; rare plants protected by the  
Washington State Heritage Program

*Shorelines Contact:* Development Coord.  
Island County Planning &  
Community Development  
(360) 678-7812

*Area Habitat Biologist:* Washington Department of Fish and Wildlife  
PO Box 1100  
La Conner, WA 98257  
(360) 466-4345

Coupeville-1



**WSF Route Reference Book**

**CONTRIBUTING PARK & RIDES**

<u>NAME</u>	<u>LOCATION</u>	<u>CAPACITY</u>	<u>COST</u>	<u>UTILIZATION</u>
Coupeville P&R Lot	SR 20 & Main Street	66		100%* **
Street parking	North of holding lanes	22		100%***
Street parking (lot)	East of holding lanes	14		100%***
State Park recreational parking	East of dock	Unknown	\$5/day	Unknown

\*Figures based on transit agent's statement  
 \*\*Used mostly by teachers from nearby school  
 \*\*\*Figures based on terminal agent's statement

Coupeville-2

### Port Townsend

#### HISTORY

The concrete trestle, and the timber towers & wingwalls were all built in 1982. The main transfer span (steel) was replaced in 2013. The auxiliary transfer span is a truss from pre-1964 and was also rebuilt in 1982. The Slip 1 timber dolphins were replaced with steel dolphins in 2011. The timber dolphins on the auxiliary slips were built in 1984, and the main slip also has a floating dolphin from an unspecified year.

#### FACILITY

- Two slip facility
- Holding lanes capacity - 10 lanes holding approximately 110 vehicles
- There are 2 auto toll booths
- Terminal employs 8 people
- 2007 ridership\*: 688,616 riders and 326,603 vehicles

\*An additional 8,172 riders were transported on a temporary passenger-only run between Port Townsend/Seattle

#### GEOGRAPHIC DATA

*Terminal Contact:* Port Townsend Ferry Terminal  
Water Street  
Port Townsend, WA 98368  
(206) 264-3597; (206) 264-3598 fax

*Property Owner:* State Of Washington  
Natural Resources  
PO Box 47014  
Olympia, WA 98504

*County:* Jefferson

*Tax Parcel Number(s):* 989701301

*Section, Township, Range:* 11, 30, 01W

*Jurisdiction:* City of Port Townsend  
Development Services  
250 Madison Street, Suite 1  
Port Townsend, WA 98368  
(360) 385-0644

*Latitude/Longitude:* 48° 06' 50" N / 122° 45' 62" W

*Zoning Designation:* None

*Comprehensive Plan Designation:* Urban Shoreline

*Fire Dept. Contact:* Assistant Chief  
City Fire Department  
(360) 385-2626

#### Adjacent Parcels:

EAST:  
TP#: 989701302

WEST:  
TP#: 989701401

NORTHWEST:  
TP#: 989703601

See [Jefferson County Assessor Office](#) for current ownership information

Port Townsend-1

**WSF Route Reference Book**

**ENVIRONMENTAL DATA**

*Environmental Notes:*

*Water Body:* Port Townsend Bay

*Shoreline Designation:* Over-the-water structure in the Urban/Aquatic Environment

*Shorelines Contact:* City of Port Townsend  
250 Madison Street  
Port Townsend WA 98368  
(360)379-5047


*Area Habitat Biologist:* Washington Department of Fish and Wildlife  
414 W Business Park Rd  
Shelton, WA 98584  
(360) 427-2179

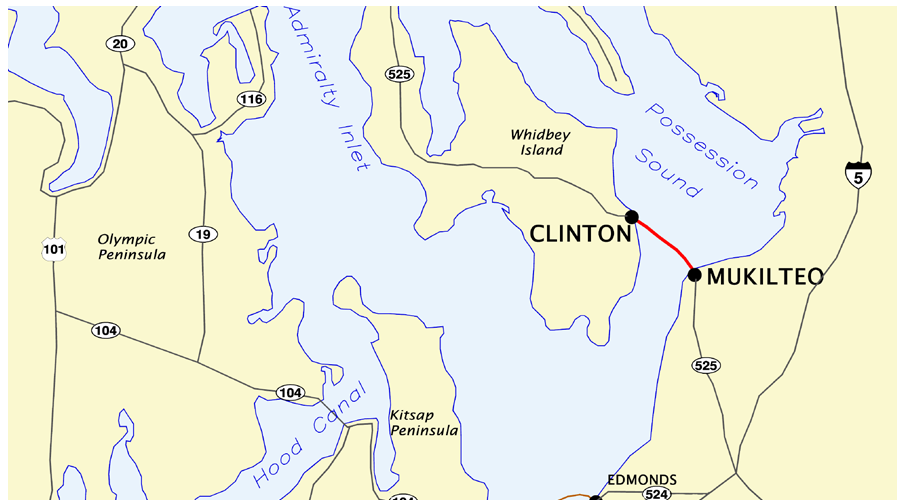
**CONTRIBUTING PARK & RIDES**

<u>NAME</u>	<u>LOCATION</u>	<u>CAPACITY</u>	<u>COST</u>	<u>UTILIZATION</u>
Haines Place Park & Ride	Haines Place & 12th	270		20%*

\*Figures based on transit agent's statement

Port Townsend-2





## MUKILTEO / CLINTON ROUTE OVERVIEW

This ferry route connects Mukilteo (approximately 25 miles north of Seattle) and Clinton (located on Whidbey Island). This run is a main route providing access for commuters from the south end of Whidbey Island to the greater Seattle/Everett metropolitan area. The crossing time between Mukilteo and Clinton is approximately 20 minutes, with a ferry leaving every half hour.

The annual ridership for Mukilteo/Clinton has grown from 2 million riders in 1975 to just over 4 million riders with 2.2 million vehicles in 2007.



Washington State Ferries

WSF Route Reference Book

Mukilteo

HISTORY

The timber trestle was constructed in 1982. In 1983, the original 1952 steel truss transfer span was rebuilt with a new deck. The left inner dolphin was constructed in 1982. The right inner dolphin was built in 2008. The floating dolphin was constructed in 2011. In 2000, the wingwalls were built.

FACILITY

- One slip facility
- Holding lanes capacity - 12 lanes holding approximately 103 vehicles
- There are 3 auto toll booths
- Terminal employs 19 people
- 2007 ridership: 4,036,352 riders and 2,224,979 vehicles

GEOGRAPHIC DATA

Terminal Contact: Mukilteo Ferry Terminal  
State Route 525  
701 Front Street  
Mukilteo, WA 98204  
(206) 264-3567; (206) 545-6695 fax

County: Snohomish

Section, Township, Range: 04, 28, 04E, Gov lot 2

Latitude/Longitude: 47° 57' 00" N / 122° 18' 12" W

Zoning Designation: Downtown Business

Comprehensive Plan Designation: Commercial

Property Owner: Port of Everett (dock land)  
P.O. Box 538  
Everett, WA 98206  
City of Mukilteo (surrounding water)  
4480 Chennault Beach Rd  
Mukilteo, WA 98275  
WA State of Parks & Rec. (south part of holding)  
P.O. Box 42650  
Olympia, WA 98275

Tax Parcel Number(s): 28040400200100 (dock land)  
28040400203400 (surrounding water)  
00450900200100 (south part of holding)  
00450900200300 (south part of holding)

Jurisdiction: City of Mukilteo  
4480 Chennault Beach Rd.  
Mukilteo, WA 98275  
(425) 355-4141

Fire Dept. Contact: Fire Chief  
(425) 348-3591

Adjacent Property Owners:

WEST:  
(Various Indiv. Owners)

EAST (of dock):  
TP#s: 28040400102300  
28040400202800

WEST (of holding lane):  
TP#: 00593400000100

WEST (of dock):  
TP#: 28040400203000

EAST (of holding lot):  
TP#: 00451300100100

WEST (of holding lane):  
TP#: 00459800200000

EAST (of holding lane):  
TP#: 00450900200500

WEST (of holding lot):  
TP#: 00459800100600

WEST:  
(not listed on map)

See [Snohomish County Assessor Office](#) for current ownership information

---

**WSF Route Reference Book****ENVIRONMENTAL DATA**

*Water Body:* Possession Sound

*Shoreline Designation:* Downtown Business

*Shorelines Contact:*

Shorelines Planner  
City of Mukilteo  
(425) 355-4141  
(425) 357-4457 (fax)

*Area Habitat Biologist:* Washington Department of Fish and Wildlife  
16018 Mill Creek Blvd.  
Mill Creek, WA 98012  
(425) 379-2306; (425) 379-2323 fax

*Environmental Notes:*

Environmentally sensitive area - all shoreline is under Compliance Assistance Office (CAO).

Affected Tribe: Tulalip  
Environmental Coordinator  
6700 Totem Beach Rd.  
Tulalip, WA 98271  
(360) 651-4476

Mukilteo-2

## Clinton

### HISTORY

The concrete trestle for this terminal was built in 2000 and then expanded in 2003. The transfer spans are concrete & steel structures. The main transfer span was constructed in 1987, and then rebuilt in 2000. The north transfer span was built in 2003. The towers and wingwalls were built in 2000 and 2003, respectively. All the steel pile dolphins were built since 2000.

### FACILITY

- Two slip facility
- Holding lanes capacity - 10 lanes holding approximately 190 vehicles
- There are 4 auto toll booths
- Terminal employs 16 people
- 2007 ridership: 4,036,352 riders and 2,224,979 vehicles

### GEOGRAPHIC DATA

*Terminal Contact:* Clinton Ferry Terminal  
64 S. Ferrydock Road  
Clinton, WA 98236  
(206) 264-3599; (206) 264-3564 fax

*Property Owner:* Washington State Ferries  
2901 3<sup>rd</sup> Ave Suite 5000  
Seattle, WA 98121

*County:* Island

*Tax Parcel Number(s):* R42930-413-0940

*Section, Township, Range:* 30, 29N, 04E

*Jurisdiction:* Island County  
Director  
Planning and Community Development  
PO Box 5000  
Coupeville, WA 98239-5000  
(360) 679-7344

*Latitude/Longitude:* 47° 58' 30" N / 122° 21' 11" W

*Zoning Designation:* State highway Right of Way

*Fire Dept. Contact:* Building Official  
(360) 679-7308

*Comprehensive Plan Designation:* Federal lands

### *Adjacent Property Owners:*

NORTH & SOUTH:  
TP#: R42930-399-0870

See [Island County Assessor Office](#) for current ownership information

### ENVIRONMENTAL DATA

*Water Body:* Possession Sound

### *Environmental Notes:*

*Shoreline Designation:* Urban

Marine fish & wildlife habitat conservation area; substantial eelgrass beds

*Shorelines Contact:* Development Coordinator  
Island County Planning &  
Community Development  
(360) 678-7812

*Area Habitat Biologist:* Washington Department of Fish and Wildlife  
PO Box 1100  
La Conner, WA 98257  
(360) 466-4345

Clinton-1



---

 WSF Route Reference Book
 

---

## CONTRIBUTING PARK &amp; RIDES

<u>NAME</u>	<u>LOCATION</u>	<u>CAPACITY</u>	<u>COST</u>	<u>UTILIZATION</u>
Clinton P&R Lot	525 / SR 20 & Deer Lake Rd.	200		120%
Langley P&R Lot	Anthes & Third Street	33		100%
Clinton Landing Paid Parking***	North of tollbooths	36	\$5/day	25%
Paid Parking	South of tollbooths	38	\$6/day	45%
Paid Parking	South of tollbooths	8	Yes; \$?	63%
Paid Parking (monthly)	South of tollbooths	7	Yes; \$?	71%
Bayview P&R Lot	525 / SR 20 & Bayview Rd.	85		75%
Greenback P&R Lot	525 / SR 20 & Bakken Rd.	20		50-60%*
Coupeville P&R Lot	SR 20 & Main Street	66		100%***
Patty's Parking	Humphrey Rd.	225/209****	\$1	95%/61%
Freeland P&R Lot - Trinity Lutheran	SR 20 & Woodard Rd.	70		90%


\*Figures based on transit agent's statement

\*\*Used mostly by teachers from nearby school

\*\*\*Future site of park (Clinton Beach)

\*\*\*\*Numbers to right of / are from 2/8/05 site visit

Clinton-2





## **EDMONDS/KINGSTON ROUTE OVERVIEW**

This ferry route connects Edmonds (approximately 18 miles north of Seattle) and Kingston (located on the Kitsap Peninsula). This run is a main route providing commuter and recreational access from the Kitsap Peninsula, as well as the Olympic Peninsula (via the Hood Canal Bridge), to Edmonds and the greater Seattle/Everett area beyond. It also provides a freight route for a significant amount of trucking traffic. Crossing time between Edmonds and Kingston is approximately 30 minutes.

The annual ridership for Edmonds/Kingston has grown from 1.7 million riders in 1975 to 4.3 million riders with 2.3 million vehicles in 2007.



Washington State Ferries

WSF Route Reference Book

**Edmonds**

**HISTORY**

The current timber trestle was built in 1952 near the original 1923 terminal, after acquisition by the State of Washington. The wingwalls, towers, bridge seat and transfer span were replaced in 1995. One steel dolphin was constructed in 2011, while all the other steel pile dolphins were built in 1998. The overhead loading with an integrated terminal building was constructed in 1999.

**FACILITY**

- One slip facility with overhead loading
- Holding lanes capacity – 5 lanes upland holding approximately 120 vehicles and 3 lanes on dock holding approximately 54 vehicles
- There are 3 auto toll booths
- Terminal employs 28 people
- 2007 ridership: 4,292,762 riders and 2,262,764 vehicles

**GEOGRAPHIC DATA**

*Terminal Contact:* Edmonds Ferry Terminal  
71 Main Street  
Edmonds, WA 98020  
(206) 264-3571; (206) 587-5686 fax

*Property Owner:* State Dept. Of Transportation  
PO Box 47300  
Olympia, WA 98504  
(parking lot & holding lanes)

*County:* Snohomish

*Tax Parcel Number(s):* 00454800300100 (parking lot)  
00454800201901 (holding lanes)  
\*No TP# for dock itself on file

*Section, Township, Range:* 23, 27N, 03E

*Latitude/Longitude:* 47° 48' 47" N / 122° 23' 04" W

*Jurisdiction:* City of Edmonds  
Building Division  
121 5th Avenue North, 2<sup>nd</sup> Floor  
Edmonds, WA 98020  
(425) 771-0220; (425) 771-0221 fax

*Zoning Designation:* Ferry Right of Way

*Comprehensive Plan Designation:* Mixed Use Commercial

*Fire Dept. Contact:* Fire Dept. Inspector  
(425) 771-0215

*Adjacent Parcels:*

East (of dock): TP#: 27032300105700	Northwest (of holding): TP#s: 00434401300101 00434401300102	East (of holding): TP#: 00454800201700	East (of holding): TP#: 00864100020300	East (of holding): TP#: 00864100030400
East (of dock): TP#: 00984023128000 (not found)	Northwest (of holding): TP#: 27032300105800	East (of holding): TP#: 00454800201900	East (of holding): TP#: 00864100020400	East (of holding): TP#: 27032300409000
North & South (of dock): TP#s: 27032300102800 27032300103800	Northeast (of holding): TP#: 00434401201202	East (of holding): TP#: 00863300010100	East (of holding): TP#: 00864100020500	
West (of parking lot): TP#: 27032300104300	East (of holding): TP#: 00863300020100	East (of holding): TP#s: 00864100010000 00864100020000 00864100030000	East (of holding): TP#: 00864100030100	
West (of holding): 0 TP#: 00454800300700	East (of holding): TP#: 00863300020200	East (of holding): TP#: 00864100020100	East (of holding): TP#: 00864100030200	
Southwest (of parking lot): TP#: 27032300104500	East (of holding): TP#: 00863300020300	East (of holding): TP#: 00864100020200	East (of holding): TP#: 00864100030300	

Edmonds-1

---

**WSF Route Reference Book**

See [Snohomish County Assessor Office](#) for current ownership information

**ENVIRONMENTAL DATA**

*Water Body:* Puget Sound

*Shoreline Designation:* Urban Marine

*Shorelines Contact:* City of Edmonds Planning Division  
(425) 771-0220; (425) 771-0221 fax

*Area Habitat Biologist:* Washington Department of Fish and Wildlife  
16018 Mill Creek Blvd.  
Mill Creek, WA 98012  
(425) 379-2306; (425) 379-2323 fax

*Environmental Notes:*

Environmentally sensitive area -  
Wetland/wildlife habitat. Baseline eelgrass  
studies in Overhead Loading file.

Edmonds-2

## WSF Route Reference Book

**Kingston****HISTORY**

Ferry service to Edmonds began in 1923. The current facility's concrete trestle was built in 1986 and then expanded in 1990. The ferry dock has two steel transfer spans: one built in 1990, the other in 2001. A single overhead loading structure was built in 1993 and serves both auto slips.

Slip 1 has the two shared steel dolphins built in 2000 and 2002, inner steel dolphins built in 1996 and 2002, an outer steel dolphin built in 2002, and a floating dolphin from an unspecified year.

The main slip (Slip 2) shares two double-sided steel dolphins with the auxiliary slip (Slip 1), the outer built in 2000 and the intermediate in 2002. Slip 2 also has two inner steel dolphins built in 2002, and an outer steel dolphin built in 2000. An inner 100 timber pile dolphin will be removed and fender system will be installed on the backside of the existing right inner steel dolphin at Slip 2 in 2014 as a shared double sided inner dolphin with Slip 3

The tie-up slip (Slip 3) has two steel dolphins from 2000. A fender system will also be installed on the back side of the left outer dolphin of Slip 3 as a shared double sided dolphin with Slip 2 in 2014.

**FACILITY**

- Two slip facility with overhead loading (and one tie-up slip)
- Holding lanes capacity – 24 lanes holding approximately 288
- There are 3 auto toll booths
- Terminal employs 24 people
- 2007 ridership: 4,292,762 riders and 2,262,764 vehicles

**GEOGRAPHIC DATA**

*Terminal Contact:* Kingston Ferry Terminal  
11264 State Route 104  
Kingston, WA 98346  
(206) 264-3573; (206) 545-6698

*County:* Kitsap

*Section, Township, Range:* 25, 27, 2E (Gov. Lot 4)

*Latitude/Longitude:* 47° 47' 36" N / 122° 24' 44" W

*Zoning Designation:* Public Facility

*Comprehensive Plan Designation:* Urban

*Property Owner:* Port of Kingston Ferry & Marina  
Department of Natural Resources

*Tax Parcel Number(s):* 4316-101-001-0006

*Jurisdiction:* Kitsap County  
Kitsap County Community Development  
614 Division Street, MS-36  
Port Orchard, WA 98366  
(360) 337-7181

*Fire Dept. Contact:* Kistap County Fire Marshal  
Kitsap County  
(360) 337-7181

Kingston-1

**WSF Route Reference Book**

*Adjacent Parcels:*

EAST, WEST & NORTHWEST: NORTHWEST: NORTH:  
 TP#: 4316-101-001-0006 TP#: 4316-100-001-0107 TP#: 4316-100-001-0008

See [Kitsap County Assessor Office](#) for current ownership information

**ENVIRONMENTAL DATA**

*Water Body:* Appletree Cove (tributary of Puget Sound)

*Shoreline Designation:* Urban

*Shorelines Contact:* Kitsap County Community Devel.  
 (360) 337-4967

*Area Habitat Biologist:* Washington Department of Fish and Wildlife  
 502 High Street, Suite 108  
 Port Orchard, WA 98366  
 (360) 895-6123; (360) 876-1894 (fax)

*Environmental Notes:*


Environmentally sensitive area - Shoreline, with steep slopes to the northeast and geoduck beds and eelgrass nearby.

**CONTRIBUTING PARK & RIDES**

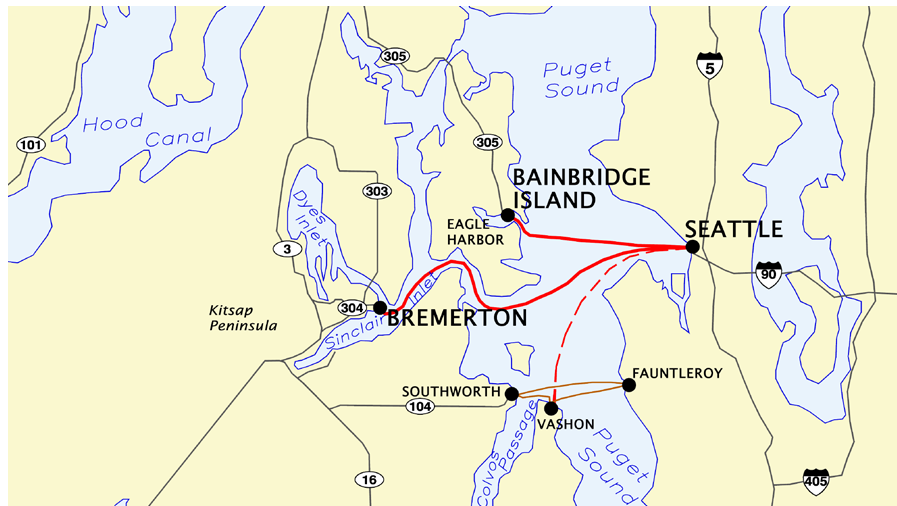
<u>NAME</u>	<u>LOCATION</u>	<u>CAPACITY</u>	<u>COST</u>	<u>UTILIZATION</u>
Kingston Commuter Park & Ride	1st and Ohio St.	73	\$4/day	41%*
Agate Pass	SR 305 & Suquamish Way, Suquamish	80		81%*
George's Corners	SR 104 and Hansville Rd.	225		50%*
Suquamish Community Congregational	Division and Geneva, Suquamish	56		95%*

\*Figures based on Kitsap transit study

Kingston-2







## SEATTLE / BAINBRIDGE ISLAND / BREMERTON ROUTE ROUTE REFERENCE BOOK

This ferry route has auto ferry runs connecting Seattle (Colman Dock) to both Bainbridge Island and Bremerton. The Passenger Only Ferry (POF) service connecting Seattle and Vashon is now managed by King County. The crossing time between Seattle and Bainbridge Island is approximately 35 minutes, with the crossing between Seattle and Bremerton lasting approximately 60 minutes. The crossing time between Seattle and Vashon is approximately 35 minutes.

Colman Dock in downtown Seattle handles the largest volume of any ferry terminal in the WSF system, with the majority of passengers made up of commuters and tourists. The annual ridership for Seattle/Bainbridge Island has grown from 3.6 million riders in 1975 to 6.4 million riders with 2.1 million vehicles in 2007. The annual ridership for Seattle/Bremerton has grown from 2.2 million riders in 1975 (including the no longer existing passenger-only ferry run) to nearly 2.5 million riders with 734,000 vehicles in 2007. The Seattle/Vashon POF transported 125,000 riders in 2007.



Washington State Ferries

## Seattle - Colman Dock

### HISTORY

With the original facility constructed in 1882, Colman Dock was one of many new docks built along the Seattle waterfront. In 1908, a new larger terminal was constructed at the current site, consolidating many lines into one facility. The facility was amended in 1913 when a steamship rammed the dock and building. In 1937, the terminal was once again rebuilt to better accommodate automobiles. By 1964, more room was needed and the currently existing terminal was constructed.

Parts of the existing timber trestle were built in 1938. It was then reconstructed in 1964 and expanded in 1971, with some restoration taking place in 1988. Additional stub pile work was performed in 1997, 1998, and 2002.

The south trestle was reconstructed and expanded in 1990 with a concrete deck and piling. However, the remainder of the dock, including the portion under the existing terminal, is constructed on the original timber piling and requires constant maintenance. An elevator structure was added at the east end of the terminal building in 1996.

Steel wingwalls were built in 1993 (Slip 1), 1998 (Slip 2) and 1996 (Slip 3), and the towers in 1993 (Slip 1), 1998 (Slip 2) and 1964 (Slip 3). Overhead loading structures for Slip 2 & 3 were built in 1964, with that for Slip 2 rebuilt in 1998. The overhead loading for Slip 1 was constructed in 2002. Two dogleg timber dolphins were built in 1998, and two concrete double-sided floating dolphins were built in 1984 and 1990.

### FACILITY

- Serves 3 ferry runs (with passenger/vehicle routes to Bainbridge Island & Bremerton and a passenger-only route to Vashon)
- Three vehicle slips (Pier 52) and 2 POF landings (Pier 50)
- Holding lanes capacity - 40 lanes holding approximately 650 vehicles
- There are 4 auto toll booths
- Terminal employs 51 people
- 2007 ridership\*: 2,498,756 riders and 734,378 vehicles for Seattle/Bremerton; 6,412,504 riders and 2,070,386 vehicles for Seattle/Bainbridge Island; 125,024 passengers for Seattle/Vashon POF

\*An additional 8,172 passengers were transported on a temporary passenger-only run between Seattle/Port Townsend

Seattle-1

**WSF Route Reference Book**

**GEOGRAPHIC DATA**

*Terminal Contact:* Seattle Ferry Terminal, Colman Dock  
801 Alaskan Way, Pier 52  
Seattle, WA 98104  
(206) 515-3442; (206) 515-3880 fax

*Property Owner:* Washington State Ferries  
2901 3<sup>rd</sup> Ave, Suite 500  
Seattle, WA 98121

*County:* King

*Tax Parcel Number(s):* 7666202620  
7666202625 (DNR)  
7666202612 (WSDOT Real Estate Svcs)  
7666202622 (not on record)

*Section, Township, Range:* 06, 24, 04E

*Latitude/Longitude:* 47° 36' 9" N / 122° 20' 17" W

*Zoning Designation:* DH1/45

*Jurisdiction:* City of Seattle  
Dept. of Construction and Land Use  
700 Fifth Ave, Suite 200  
Seattle, WA 98104  
(206) 233-3851

*Comprehensive Plan Designation:* Urban Harborfront

*Fire Dept. Contact:* Deputy Fire Chief  
(206) 386-1453

*Adjacent Parcels:*

NORTH: TP#: 7666202500 7666202501	SOUTH: TP#: 7666202630	EAST: TP#: 7666202565	EAST: TP#: 5247800015	EAST: TP#: 7666202570
SOUTH: TP#: 7666202632	EAST: TP#: 5247800025	EAST: TP#: 7666202560	EAST: TP#: 7666202545	EAST: TP#: 7666202594
	EAST: TP#: 7666202525	EAST: TP#: 7666202575		EAST: TP#: 5247800030

See [King County Assessor Office](#) for current ownership information

**ENVIRONMENTAL DATA**

*Environmental Notes:*

*Water Body:* Elliot Bay

Critical area.

*Shoreline Designation:* Urban Harborfront

*Shorelines Contact:* Fisheries Biologist, DPD Planner  
Dept. of Planning & Development  
(206) 386-4036

*Area Habitat Biologist:* Washington Department of Fish and Wildlife  
16018 Mill Creek Blvd.  
Mill Creek, WA 98012  
(425) 379-2306; (425) 379-2323 fax

WSF Route Reference Book

**Bainbridge Island**

HISTORY	FACILITY
The terminal building for this facility was built in the 1950's. The timber trestle was built in 1966, with the majority of it replaced with concrete in 1984 and 1995. A timber approach bridge to the pedestrian overhead loading was built in 1972. The pedestrian overhead loading cabs and support structure were replaced in 1988. Steel dolphins were built in both 1998 and 2002, and the four timber wingwalls for Slips 1 & 2 (main slip & auxiliary slip, respectively) were rebuilt as steel structures in 1995.	<ul style="list-style-type: none"> <li>• Two slip facility with overhead loading (and one tie-up slip)</li> <li>• Holding lanes capacity - 14 lanes holding approximately 212 vehicles</li> <li>• There are 4 auto toll booths</li> <li>• Terminal employs 23 people</li> <li>• 2007 ridership: 6,412,504 riders and 2,070,386 vehicles</li> </ul>

**GEOGRAPHIC DATA**

*Terminal Contact:* Bainbridge Island Ferry Terminal  
270 Olympic Drive SE  
Bainbridge Island, WA 98110  
(206) 264-3562; (206) 464-6260 fax

*Property Owner:* State of WA DOT  
Washington State Ferries  
2911 2nd Ave.  
Seattle, WA 98121

*County:* Kitsap

*Tax Parcel Number(s):* 262502-3-108-2000

*Section, Township, Range:* 26, 25N, 02E

*Jurisdiction:* City of Bainbridge Island  
Building Official  
Planning and Community Development  
280 Madison Avenue North  
Bainbridge Island, WA 98110-1812  
(206) 780-3750

*Latitude/Longitude:* 47° 37' 21" N / 122° 30" W

*Zoning Designation:* Ferry Terminal District Overlay  
Parcel to East is Commercial FTD  
Parcel to West is residential R-14

*Comprehensive Plan Designation:* FTD Overlay

*Fire Dept. Contact:* Fire Marshal  
(206) 842-7686

*Adjacent Parcels:*

SOUTHWEST & EAST:  
TP#s: 8021-000-000-0008  
8050-000-000-0002  
8060-000-000-0000

NORTHEAST:  
TP#: 262502-4-076-2006

NORTH:  
TP#s: 262502-3-110-2006  
262502-3-109-2009

NORTH:  
TP#: 262502-3-009-2000

NORTHEAST:  
TP#: 262502-4-075-2007

NORTHEAST:  
TP#: 262502-4-074-2008

NORTH:  
TP#: 8125-000-000-0003

WEST & NORTH:  
TP#s: 262502-3-149-2001  
262502-3-150-2007

See [Kitsap County Assessor Office](#) for current ownership information

Bainbridge Island-1

---

**WSF Route Reference Book**


---

**ENVIRONMENTAL DATA***Environmental Notes:*

*Water Body:* Eagle Harbor

*Shoreline Designation:* Urban

*Shorelines Contact:*

City of Bainbridge Island  
 Planning and Community Development  
 (206) 842-2552

*Area Habitat Biologist:* Washington Department of Fish and Wildlife  
 502 High Street, Suite 108  
 Port Orchard, WA 98366  
 (360) 895-6123; (360) 876-1894 (fax)

**CONTRIBUTING PARK & RIDES**

<u>NAME</u>	<u>LOCATION</u>	<u>CAPACITY</u>	<u>COST</u>	<u>UTILIZATION</u>
Agate Pass	SR 305 & Suquamish Way	80		81%*
Christ Memorial Church	Hostmark & Eighth Ave., Poulsbo	137		96%*
George's Corners	SR 104 and Hansville Road, Kingston	225		50%*
Liberty Bay Presbyterian Church	Harrison & Hwy. 305, Poulsbo	61		46%*/69%**
North Kitsap Baptist Church	20516 Little Valley Rd., Poulsbo	57		23%*
St. Charles Episcopal Church	20516 Little Valley Rd., Poulsbo	23		26%*
Poulsbo Junction	Viking Ave. & Lindvig, Poulsbo	27		85%*
Poulsbo Nazarene Church	Viking Ave. N. & SR 305, Poulsbo	77		60%*
Suquamish Community Congregational	Division St. and Geneva, Suquamish	56		95%*
American Legion Post	7880 NE Bucklin Hill Rd.	24		8%*
Bainbridge Alliance Church	Sportsman Club Road, near SR 305	57		79%*
Bethany Lutheran Church	Finch and High School Rd.	120		63%*
Diamond Pay Parking Lot (Lot A)	North of terminal	142	\$8.75	84%**
Torch Investment Pay Parking (Lot B)	North of terminal	44	\$9	73%**
City Parking Pay Parking Lot (Lot C)	North of terminal	76	\$10	66%**
Diamond Pay Parking Lot (Lot D)	North of terminal	70	\$8	89%**
Diamond Pay Parking Lot (Lot E)	North of terminal	465	\$9	77%**

\*Figures based on Kitsap transit study

\*\*Figures based on Demich Engineering field survey (2/4/05 - between 11am and 2pm)

Bainbridge Island-2

WSF Route Reference Book

**Bremerton**

HISTORY	FACILITY
<p>Bremerton was established as a public port authority in 1913. In 1921, ferry operators were authorized to build a vehicle capable ferry slip, with a second built in 1942. In 1951, the Puget Sound Navigation Company sold all its terminal facilities and ferries to what became WSF.</p> <p>The terminal’s concrete trestle was built in 1990. The main transfer span was built in 1990 as a steel structure, with the towers also being built that year. The auxiliary truss transfer span was built pre-1964. The two timber dolphins were built in 1980 and 1990, and the four steel dolphins were built between 1997 and 1999. The overhead loading was constructed in 1999.</p>	<ul style="list-style-type: none"> <li>• Two slip facility with overhead loading</li> <li>• Holding lanes capacity - 13 lanes holding approximately 230 vehicles</li> <li>• There are 3 auto toll booths</li> <li>• Terminal employs 18 people</li> <li>• 2007 ridership: 2,498,756 riders and 734,378 vehicles</li> </ul>

**GEOGRAPHIC DATA**

*Terminal Contact:* Bremerton Ferry Terminal  
 210 First Street  
 Bremerton, WA 98337  
 (206) 264-3569; (206) 264-3570 fax

*County:* Kitsap

*Section, Township, Range:* 24, 24N, 01E

*Latitude/Longitude:* 47° 33’ 44” N / 122° 37’ 23” W

*Zoning Designation:* Urban Renewal District  
 (1998 Zoning Atlas)

*Comprehensive Plan Designation:* Urban Renewal District

*Property Owner:* State Dept. of Transportation

*Tax Parcel Number(s):* 242401-2-012-2001

*Jurisdiction:* City of Bremerton  
 Building Inspector  
 Dept. of Community Development  
 345 6<sup>th</sup> Street  
 Bremerton, WA 98337  
 (360) 473-5212

*Fire Dept. Contact:* Fire Marshal  
 (360) 478-5384

*Adjacent Property Owners:*

WEST: TP#: 232401-1-001-2007	NORTHEAST: TP#: 242401-2-015-2008	NORTH: TP#: 3718-009-023-0001	NORTH: TP#: 3718-009-025-0009
EAST: TP#: 242401-2-007-2008	NORTHEAST: TP#: 242401-2-014-2009	NORTH: TP#s: 3718-009-026-0008 3718-009-022-0002	NORTH: TP#: 3718-009-021-0003

See [Kitsap County Assessor Office](#) for current ownership information

Bremerton-1

**WSF Route Reference Book**

**ENVIRONMENTAL DATA**

*Water Body:* Sinclair Inlet  
*Shoreline Designation:* Downtown Waterfront Upland  
 DW/U (May not be current)  
*Shorelines Contact:* Environmental Planner  
 Dept. of Community Development (360) 473-5845  
*Area Habitat Biologist:* Washington Department of Fish and Wildlife  
 502 High Street, Suite 108  
 Port Orchard, WA 98366  
 (360) 895-6123; (360) 876-1894 (fax)


*Environmental Notes:*  
 Species in the area include: chinook, pink, coho, sockeye, and chum, steelhead, sea-run cutthroat, glaucous-winged gulls, red breasted mergansers, western grebes, guillemots, cormorants, and great blue heron. Goldeneyes, surf and common scooters are nearby (NMFS 1995).

**CONTRIBUTING PARK & RIDES**

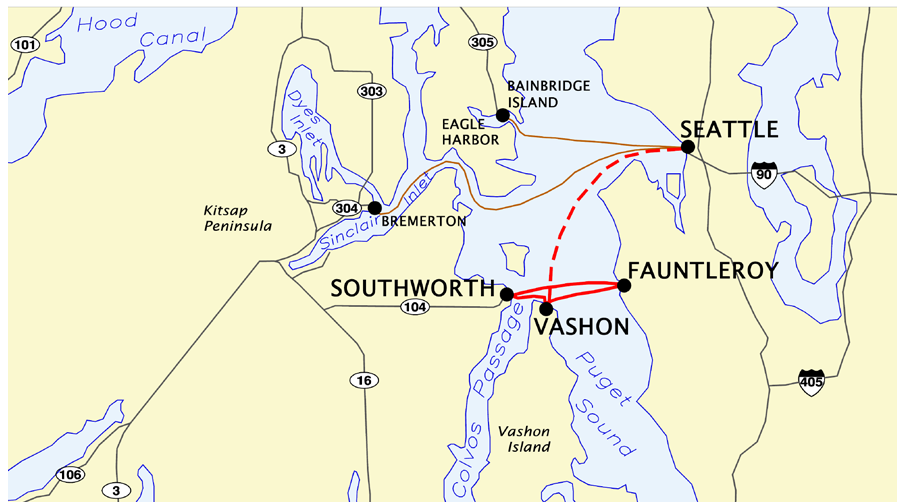
<u>NAME</u>	<u>LOCATION</u>	<u>CAPACITY</u>	<u>COST</u>	<u>UTILIZATION</u>
Crossroads Neighborhood Church	7555 Old Military Road	152		62%*
Evergreen Lutheran Church	3200 Seabeck Holly Road	20		50%*
First United Methodist Church	Marine Drive and Dora Street	51		51%*
Gateway (for Kitsap Transit only)	6th St. & Montgomery	106		77%*
Kitsap Square Dance Hall	6800 West Belfair Valley Road, Bremerton	50		16%*
McWilliams Road	SR 303 (Wheaton Way) & McWilliams Rd.	153		76%*
St. Luke's Methodist Church	1547 Sheridan Road, Bremerton	12		0%*

\*Figures based on Kitsap transit study

Bremerton-2







## **FAUNTLEROY/VASHON/SOUTHWORTH ROUTE ROUTE REFERENCE BOOK**

This ferry route connects Fauntleroy (approximately 8 miles south of Seattle), Vashon (on the northern end of Vashon Island) and Southworth (located on the Kitsap Peninsula). This run is a main route providing connections both from south Kitsap County via Southworth and from Vashon Island to the greater Seattle metropolitan area. The route also supplies freight and service access to Vashon Island. The route is typically served by an *Issaquah 130 Class* (holding 124 vehicles), and two *Evergreen State Class* (holding 87 vehicles each). This route also utilizes a *Steel Electric Class* as a relief vessel (holding 68 vehicles). The crossing time between Fauntleroy and Southworth is approximately 40 minutes, between Fauntleroy and Vashon approximately 20 minutes, and between Southworth and Vashon 10 minutes. Vashon also offers a Passenger-Only Ferry (POF) route to Seattle, utilizing a *POF* (holding 250 passengers) with a crossing time of approximately 35 minutes.

The annual ridership for the Fauntleroy/Vashon/Southworth routes has grown from 2.2 million riders in 1975 to over 3.1 million riders with over 1.8 million vehicles in 2003.



Washington State Ferries

WSF Route Reference Book

**Fauntleroy**

HISTORY	FACILITY
<p>The timber trestle was constructed in 1957 and then expanded in 1984. The terminal building was renovated in 1990. The towers were replaced in 1994, and the headframe and counterweights were upgraded in 2002. Toll booths were replaced in 1999, and the dolphins were replaced in both 1999 and 2000. The bridge seat and steel wingwalls were built in 2002.</p>	<ul style="list-style-type: none"> <li>• Has routes to Southworth and Vashon</li> <li>• One slip facility</li> <li>• Holding lanes capacity - 4 lanes holding approximately 84 vehicles</li> <li>• There are 2 auto toll booths</li> <li>• Terminal employs 20 people</li> <li>• 2007 ridership: 3,138,578 riders and 1,784,535 vehicles</li> </ul>

**GEOGRAPHIC DATA**

*Terminal Contact:* Fauntleroy Ferry Terminal  
 4829 SW Barton  
 Seattle, WA 98136  
 (206) 515-3916; (206) 764-4026 fax

*County:* King

*Section, Township, Range:* 35, 24, 03E WM  
 Government Lot 2

*Latitude/Longitude:* 47° 31' 24" N / 122° 23' 37" W

*Zoning Designation:* Single Family -7500 sf

*Comprehensive Plan Designation:* Single Family -7500 sf

*Property Owner:* State of Washington

*Tax Parcel Number(s):* 7666708065

*Jurisdiction:* City of Seattle  
 Dept. of Planning & Development  
 700 Fifth Ave, Suite 2000  
 Seattle, WA 98104-5070  
 (206) 233-3851

*Fire Dept. Contact:* Deputy Fire Chief  
 (206) 386-1453

*Adjacent Parcels:*

SOUTH:  
 TP#: 2487201245

NORTH:  
 TP#: 3524039059

NORTH:  
 TP#: 3524039112

NORTH:  
 TP#: 3524039113

See [King County Assessor Office](#) for current ownership information

Fauntleroy-1

WSF Route Reference Book

ENVIRONMENTAL DATA

*Water Body:* Fauntleroy Cove / Puget Sound

*Shoreline Designation:* Urban Residential  
Conservancy Recreation

*Shorelines Contact:* Margaret (Maggie) Glowacki  
Fisheries Biologist  
Dept. of Planning & Development  
(206) 386-4036  
margaret.glowacki@ci.seattle.wa.us

*Area Habitat Biologist:* Washington Department of Fish and Wildlife  
16018 Mill Creek Blvd.  
Mill Creek, WA 98012  
(425) 379-2306; (425) 379-2323 fax

*Environmental Notes:*

Critical area

CONTRIBUTING PARK & RIDES

<u>NAME</u>	<u>LOCATION</u>	<u>CAPACITY</u>	<u>COST</u>	<u>UTILIZATION</u>
Van Pool Parking	At entrance to terminal	21		100%*

\*Figures based on terminal agent's statement

Fauntleroy-2

WSF Route Reference Book

**Vashon**

HISTORY	FACILITY
<p>The new ferry terminal was constructed in 1957 (with one slip) and then expanded in 1974. The second operating slip and tie-up slip were added in 1975. The terminal building was first modified in 1982. The passenger-only facility was built in 1988 and the trestle was redecked in 1990. The main slip timber wingwalls were replaced with steel in 1996. The main slip has four steel dolphins built in 2009. The auxiliary slip and the tie-up slip share two double sided steel dolphins, built in 1996 and 2002. The auxiliary slip has two additional steel dolphins built in 1997 and 2009. The tie-up slip has a timber dolphin and a composite dolphin built in 1979 and 1992 respectively. The auxiliary (east) slip and wingwalls were replaced in 1993 and the main (west) slip was replaced in 1997.</p>	<ul style="list-style-type: none"> <li>• Has routes to Southworth and Tahlequah, as well as passenger-only service to Seattle</li> <li>• Two slip facility plus a passenger-only facility (and one tie-up slip)</li> <li>• Holding lanes capacity - 4 lanes holding approximately 80 vehicles</li> <li>• There are no auto toll booths</li> <li>• Terminal employs 7 people</li> <li>• 2007 ridership: 2,004,974 riders and 1,120,050 vehicles for Fauntleroy/Vashon; 176,408 riders and 111,246 vehicles for Southworth/Vashon; 125,024 riders for Seattle/Vashon POF</li> </ul>

**GEOGRAPHIC DATA**

*Terminal Contact:* Vashon Ferry Terminal  
10800 North Vashon Highway  
Vashon, WA 98070  
(206) 515-3927; (206) 764-4070 fax

*County:* King

*Section, Township, Range:* 06, 23, 03E

*Latitude/Longitude:* 47° 30' 32" N / 122° 27' 46" W

*Zoning Designation:* None (within ROW)

*Comprehensive Plan Designation:* Rural Residential

*Adjacent Parcels:*

SOUTHWEST:  
TP#: 8887000130

*Property Owner:* State of Washington

*Tax Parcel Number(s):* 0623039006

*Jurisdiction:* King County Dept. of Development and Environmental Services  
900 Oakdale Ave. SW  
Renton WA 98055-1219  
(206) 296-6600

*Fire Dept. Contact:* Deputy Fire Marshal  
(206) 296-6741

See [King County Assessor Office](#) for current ownership information

Vashon-1

**WSF Route Reference Book**

**ENVIRONMENTAL DATA**

*Water Body:* Puget Sound

*Shoreline Designation:* Conservancy

*Shorelines Contact:* Shorelines Administrator  
King County DDES  
(206) 296-7119

*Area Habitat Biologist:* Washington Department of Fish and Wildlife  
16018 Mill Creek Blvd.  
Mill Creek, WA 98012  
(425) 379-2306; (425) 379-2323 fax

*Environmental Notes:*

Environmentally sensitive area: wetland, landslide hazard, erosion hazard, at least partially within FEMA 100-yr flood plain.

**CONTRIBUTING PARK & RIDES**

<u>NAME</u>	<u>LOCATION</u>	<u>CAPACITY</u>	<u>COST</u>	<u>UTILIZATION</u>
North End Parking Lot (Vashon Heights)	1 Block from terminal on hill (off 103rd)	230		160%***
Ober Park P&R	17106 99th Ave. SW	48		92%*
Ober Park Annex	17130 Vashon Hwy. SW	9		78%*
Valley Center P&R	20221 99th Ave. SW	55		67%*
Vashon Episcopal Church of the Holy Spirit	15420 Vashon Hwy. SW	23		57%*

\*Figures based on transit agent's statement \*\*Includes street parking between P&R lot and ferry terminal

Vashon-2

WSF Route Reference Book

**Southworth**

HISTORY	FACILITY
<p>The terminal was constructed in 1958, with the trestle being resurfaced and the tollbooths upgraded in 1991. The timber wingwalls were replaced with steel wingwalls in 2000. The headframe and towers, transfer span, dolphins and a portion of the trestle were replaced in 2002.</p>	<ul style="list-style-type: none"> <li>• Has routes to Fauntleroy and Vashon</li> <li>• One slip facility</li> <li>• Holding lanes capacity - 7 lanes upland and two lanes on dock holding approximately 160 vehicles</li> <li>• There are 2 auto toll booths</li> <li>• Terminal employs 12 people</li> <li>• 2007 ridership: 176,408 riders and 111,246 vehicles for Southworth/Vashon; 957,196 riders and 553,239 vehicles for Southworth/Fauntleroy</li> </ul>

**GEOGRAPHIC DATA**

*Terminal Contact:* Southworth Ferry Terminal  
 11564 S.E. State Highway 160  
 Seattle, WA 98121  
 (206) 515-3921; (360) 769-5406 fax

*Property Owner:* Washington State DOT  
 WS Ferries Southworth Ferry  
 2911 2nd Ave.  
 Seattle, WA 98121

*County:* Kitsap

*Tax Parcel Number(s):* 012302-3-004-2006 (dock & parking)  
 012302-3-027-2009 (parking)  
 012302-3-003-2007 (parking)

*Section, Township, Range:* 01, 23, 02E

*Latitude/Longitude:* 47° 30' 46" N / 122° 29' 42" W

*Jurisdiction:* Kitsap County  
 Kitsap County Community Development  
 614 Division Street, MS-36  
 Port Orchard, WA 98366  
 (360) 337-7181

*Zoning Designation:* RR/Residential Rural

*Comprehensive Plan Designation:* Rural Residential

*Fire Dept. Contact:* Chief Deputy Fire Marshal  
 (360) 337-4442

*Adjacent Parcels:*

NORTH:  
 TP#: 012302-2-021-2007  
 012302-2-022-2006

SOUTH:  
 TP#: 012302-3-029-2007

SOUTH:  
 TP#: 4809-000-004-0001

SOUTH:  
 TP#: 4809-000-008-0007

SOUTH:  
 TP#: 4809-000-001-0103

SOUTH:  
 TP#: 4809-000-005-0000

SOUTH:  
 TP#: 4809-000-019-0004

NORTH:  
 TP#: 012302-2-019-2001  
 012302-2-018-2002  
 012302-2-020-2008

SOUTH:  
 TP#: 4809-000-002-0003

SOUTH:  
 TP#: 4809-000-006-0009

SOUTHWEST:  
 TP#: 8009-000-000-0004

NORTH:  
 TP#: 4787-000-015-0004

SOUTH:  
 TP#: 4809-000-003-0002

SOUTH:  
 TP#: 4809-000-007-0008

OFFSHORE:  
 TP#: not listed

WEST:  
 TP#: 012302-3-002-2008

See [Kitsap County Assessor Office](#) for current ownership information

Southworth-1

**WSF Route Reference Book**

**ENVIRONMENTAL DATA**

*Water Body:* Colvos Passage

*Shoreline Designation:* Rural - 1977 SMP and  
Draft 1998 SMP

*Shorelines Contact:*  
Kitsap County Community Devel.  
(360) 337-7181

*Area Habitat Biologist:* Washington Department of Fish and Wildlife  
502 High Street, Suite 108  
Port Orchard, WA 98366  
(360) 895-6123; (360) 876-1894 (fax)

*Environmental Notes:*


Environmentally sensitive area: shoreline with abundant eelgrass and steep and eroding bluff slopes to the south.

**CONTRIBUTING PARK & RIDES**

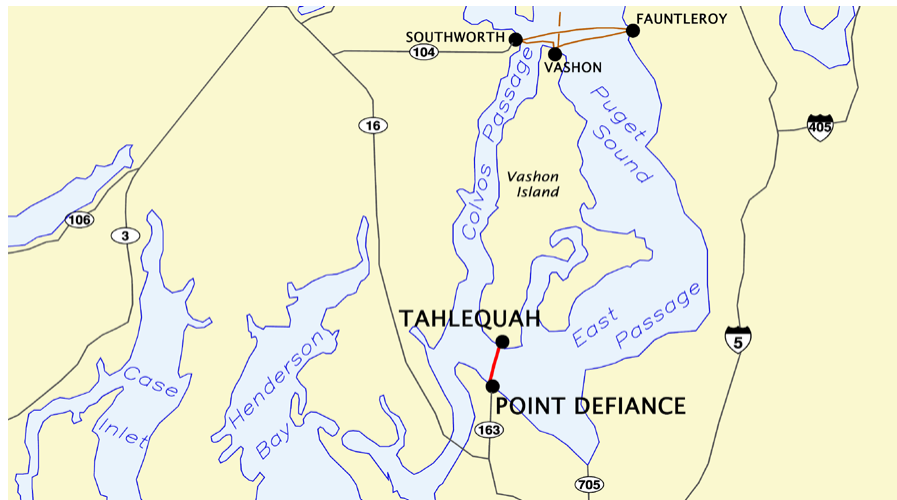
<u>NAME</u>	<u>LOCATION</u>	<u>CAPACITY</u>	<u>COST</u>	<u>UTILIZATION</u>
Southworth Ferry Terminal	SE Sebring & Southworth Dr., Port Orchard	336	\$4/day	50%*
Burley Bible Church	14687 Olympic Dr. SE, South Kitsap	33		58%*
First Lutheran Church	2483 Mitchell Road SE, Port Orchard	24		0%*
Kitsap Square Dance Hall	6800 West Belfair Valley Road, Bremerton	50		16%*
Harper Free Evangelical Church	Wilson Creek & Sedgwick Rd.	170		100%*
Mullenix and Highway 16	SR16 & Mullenix Rd., Port Orchard	108		75%*
Olalla Valley Fire Station (FS-12)	Mullenix Rd. & Olalla Valley Rd., Olalla	23		104%*
Port Orchard Armory	Mile Hill & Karcher, Port Orchard	109		77%*

\*Figures based on Kitsap transit study

Southworth-2







## POINT DEFIANCE / TAHLEQUAH ROUTE REFERENCE BOOK

This ferry route connects Point Defiance (located in Tacoma) and Tahlequah (located at the south end of Vashon Island). This run provides commuter access to Tacoma as well as service access to Vashon Island. The route is typically served by the M/V Rhododendron (holding 60 vehicles). During the summer months a *Steel Electric Class* (holding 68 vehicles) is added to the run. The crossing time between Point Defiance and Tahlequah is approximately 15 minutes.

The annual ridership for Point Defiance/Tahlequah has grown from 324,000 riders in 1975 to 720,000 riders with 417,000 vehicles in 2003.



Washington State Ferries

WSF Route Reference Book

**Point Defiance**

HISTORY	FACILITY
<p>The timber trestle was built in 1958, and then expanded to accommodate two-lane loading in 1994. A terminal building, bus turnout and pedestrian walkway were constructed in 1976, and then upgraded in 1994 as well. Also in 1994, the existing timber bridge seat and wingwalls were replaced with new steel and concrete structures. A public restroom facility was added in 1985. There are two dolphins, one steel-pile built in 1995 and one timber floating from an unspecified year.</p>	<ul style="list-style-type: none"> <li>• One slip facility</li> <li>• Holding lanes capacity – 2 lanes holding approximately 50 vehicles</li> <li>• There is 1 auto toll booth</li> <li>• Terminal employs 9 people</li> <li>• 2007 ridership: 652,376 riders and 381,936 vehicles</li> </ul>

**GEOGRAPHIC DATA**

*Terminal Contact:* Point Defiance Ferry Terminal  
 5810 North Pearl Street  
 Tacoma, WA 98405  
 (206) 515-3920; (206) 515-3919 fax

*Property Owner:* Metropolitan Park Board  
 Point Defiance Park  
 4702 S 19<sup>th</sup> Street  
 Tacoma, WA 98405-1175

*County:* Pierce

*Tax Parcel Number(s):* 0221103000  
 (listed as Park Aquarium)

*Section, Township, Range:* 14, 21, 02E

*Jurisdiction:* City of Tacoma  
 Civil Engineering Supervisor  
 Building and Land Use Services Division  
 747 Market Street, Room 300  
 Tacoma, WA 98402  
 (253) 591-5019

*Latitude/Longitude:* 47° 18' 22" N / 122° 30' 46" W

*Zoning Designation:* S-5

*Comprehensive Plan Designation:* Conservancy S-5

*Fire Dept. Contact:* Deputy Fire Marshal  
 (253) 591-5740

*Adjacent Property Owners:*

SURROUNDING:  
 TP#: 0221103000

See [Pierce County Assessor Office](#) for current ownership information

Point Defiance-1

---

**WSF Route Reference Book****ENVIRONMENTAL DATA***Environmental Notes:*

*Water Body:* Dalco Passage

*Shoreline Designation:* S-5 Point Defiance (Conservancy)

*Shorelines Contact:* Land Use Planner  
Building and Land Use Services Div.  
(253) 591-5387

*Area Habitat Biologist:* Washington Department of Fish and Wildlife  
Habitat Management Division  
600 Capitol Way N.  
Olympia, WA 98501-1091  
(360) 902-8303; (360) 902-8305 fax

Point Defiance-2

WSF Route Reference Book

**Tahlequah**

HISTORY	FACILITY
The timber trestle was built in 1958, and then upgraded in 1994. The steel transfer span and bridge seat & towers were built in 1994. There are two steel pile dolphins built in 1995 and a timber floating dolphin from an unspecified year.	<ul style="list-style-type: none"> <li>• One slip facility</li> <li>• Holding lanes capacity – 1 lane holding approximately 4 vehicles, with additional holding along county road</li> <li>• There are no auto toll booths</li> <li>• No employees at terminal</li> <li>• 2007 ridership: 652,376 riders and 381,936 vehicles</li> </ul>

**GEOGRAPHIC DATA**

*Terminal Contact:* Tahlequah Ferry Terminal  
 Wax Orchard Road  
 Vashon, WA 98070  
 (206) 515-3923

*County:* King

*Section, Township, Range:* 02, 21, 02E

*Latitude/Longitude:* 47° 20' 2" N / 122° 30' 29" W

*Zoning Designation:* 2.5 (RA)

*Comprehensive Plan Designation:* Rural Residential

*Property Owner:* State of Washington  
 & State of Washington – DOT

*Tax Parcel Number(s):* 0221029133 (dock)  
 0221029066 (Southeast of dock)  
 0221029071  
 0221029102  
 0221029103  
 (all parking lot – DOT)

*Jurisdiction:* King County Dept. of Development &  
 Environmental Services  
 900 Oaksdale Ave. SW  
 Renton, WA 98055-1219  
 (206) 296-6600

*Fire Dept. Contact:* Deputy Fire Marshal  
 (206) 296-6741

*Adjacent Property Owners:*

NORTHWEST: TP#: 0221029045	SOUTHEAST: TP#: 0221020092	SOUTHEAST (of DOT land): TP#: 0221029090	SOUTH (of DOT land): TP#: 0221029067
SOUTHEAST: TP#: 0221029092	NORTH (of DOT land): TP#: 0221029014	SOUTH (of DOT land): TP#: 0221029097	

See [King County Assessor Office](#) for current ownership information

**ENVIRONMENTAL DATA**

*Water Body:* Dalco Passage

*Shoreline Designation:* Rural

*Shorelines Contact:*  
 Shorelines Administrator  
 King County DDES  
 (206) 296-7119

*Environmental Notes:*  
 Environmentally sensitive area – wetland,  
 landslide hazard, erosion hazard, at least  
 partially within FEMA 100-yr flood plain.

Tahlequah-1

**WSF Route Reference Book**

*Area Habitat Biologist:* Washington Department of Fish and Wildlife  
 16018 Mill Creek Blvd.  
 Mill Creek, WA 98012  
 (425) 379-2306; (425) 379-2323 fax

**CONTRIBUTING PARK & RIDES**

<u>NAME</u>	<u>LOCATION</u>	<u>CAPACITY</u>	<u>COST</u>	<u>UTILIZATION</u>
Tahlequah P&R	Vashon Hwy. SW & SW Tahlequah Rd.	36		180%***
Ober Park P&R	17106 99th Ave. SW	48		92%*
Ober Park Annex	17130 Vashon Hwy. SW	9		78%*
Valley Center P&R	20221 99th Ave. SW	55		67%*
Vashon Episcopal Church of the Holy Spirit	15420 Vashon Hwy. SW	23		57%*

\*Figures based on transit agent's statement  
 \*\*Includes street parking between P&R lot and ferry terminal

Tahlequah-2

